

Legend

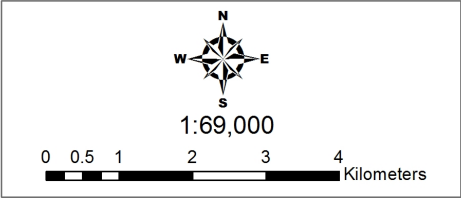
- Barangay Hall
- Municipal Hall
- Roads

ORGANIC MATTER (N) RECOMMENDATION REFERENCE

- 111-120 kg/ha
- 131-140 kg/ha

CORN HILLY AREA TOTAL = 1,057.24HA

BARANGAY :	
1. Anaguan = 31.7 ha	13. Illuru Norte = 32.65 ha
2. Anungu = 33.39 ha	14. Illuru Sur = 36.0 ha
3. Anurturu = 54.2 ha	15. Lattut = 35.17 ha
4. Battut = 38.5 ha	16. Linno C = 9.67 ha
5. Batu = 54.44 ha	17. Liwan = 10.9 ha
6. Cambabangan = 50.6 ha	18. Mabbang = 42.6 ha
7. Capacuan = 14.63 ha	19. Masi = 134.8 ha
8. Dungan = 39.6 ha	20. Nanauatan = 71.7 ha
9. Duyun = 39.16 ha	21. Nanungaran = 14.6 ha
10. Gaddangao = 2.1 ha	22. Pasingan = 6.9 ha
11. Gagabutan East = 88.3 ha	23. Poblacion = 10.3 ha
12. Gagabutan West = 150.6 ha	24. San Juan = 40.6 ha
	25. Sinikking = 13.6



DEPARTMENT OF AGRICULTURE
1898

BOUNTFUL CAGAYAN VALLEY REGION

Date Accomplished : September 2016

ORGANIC MATTER (N) MAP

Municipality of Rizal Province of Cagayan, Philippines

Prerared by:

Isagani S. Cabalsi	Alister Earl M. Meman
Jouie D. Sumigad	Geze James V. Binuyat
Eleazar Gabriel A. Castillo	Sally Jane P. Balbuena

Reviewed by:

ANGELITA B. CALUBAQUIB
Science Research Specialist II

Noted by:

RESTITUTO E. SAMATRA
Chief RAED

NENITA M. YABIS
Asst. Regional Corn Coordinator

ORLANDO J. LORENZANA
Regional Technical Director

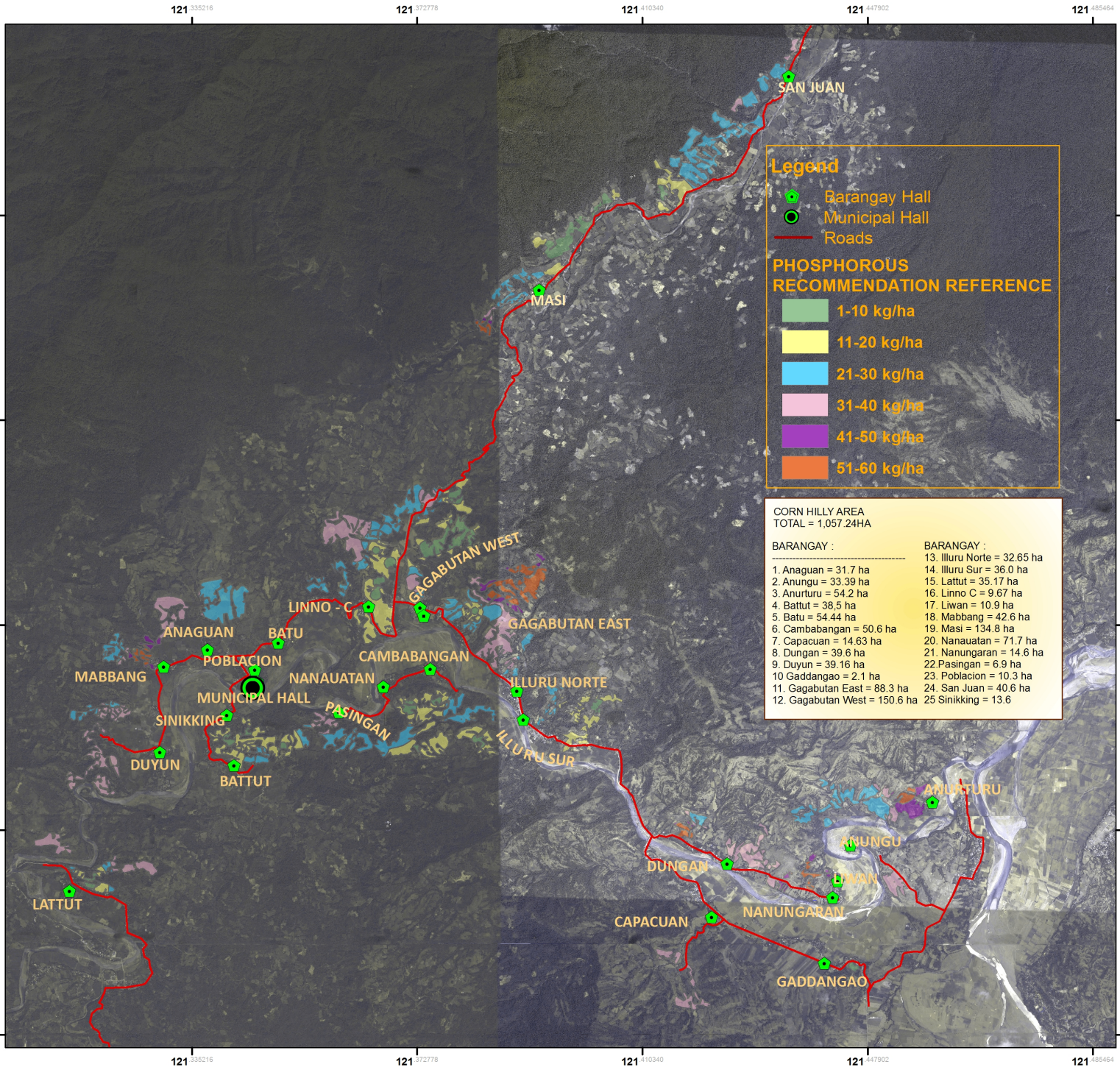
LUCRECIO R. ALVIAR, JR. CESO III
Regional Executive Director

Datum: GCS_WGS_1984
Map Source: Google Earthwin V6.0.3.2197
© 2010 GOOGLE © 2013 Cnes / Spot Image © 2013 GOOGLE

This Fertility Map was produced under the collaborative undertaking of the Department of Agriculture Regional Field Office No. 02, Regional Agricultural Engineering Division and the Local Government Unit, CY 2016. Boundaries are not considered authoritative.

The Department of Agriculture Regional Field Office No. 02 claims the sole responsibility by any omission/errors of this map. Users are requested too inform the DA-RFO 02, RAED, San Gabriel, Tuguegarao City, Cagayan. Fertilizer Recommendation Reference: Reliable for 3 years

Distributed by: Department of Agriculture, RFO 02
Regional Agricultural Engineering Division
Corn Soil Fertility Group
© Copy Right Reserved 2016-2017



Legend

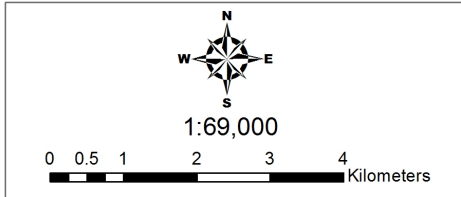
- Barangay Hall
- Municipal Hall
- Roads

PHOSPHOROUS RECOMMENDATION REFERENCE

- 1-10 kg/ha
- 11-20 kg/ha
- 21-30 kg/ha
- 31-40 kg/ha
- 41-50 kg/ha
- 51-60 kg/ha

CORN HILLY AREA
TOTAL = 1,057.24HA

BARANGAY :	BARANGAY :
1. Anaguan = 31.7 ha	13. Illuru Norte = 32.65 ha
2. Anungu = 33.39 ha	14. Illuru Sur = 36.0 ha
3. Anurturu = 54.2 ha	15. Lattut = 35.17 ha
4. Battut = 38.5 ha	16. Linno C = 9.67 ha
5. Batu = 54.44 ha	17. Liwan = 10.9 ha
6. Cambabangan = 50.6 ha	18. Mabbang = 42.6 ha
7. Capacuan = 14.63 ha	19. Masi = 134.8 ha
8. Dungan = 39.6 ha	20. Nanauatan = 71.7 ha
9. Duyun = 39.16 ha	21. Nanungaran = 14.6 ha
10. Gaddangao = 2.1 ha	22. Pasingan = 6.9 ha
11. Gagabutan East = 88.3 ha	23. Poblacion = 10.3 ha
12. Gagabutan West = 150.6 ha	24. San Juan = 40.6 ha
	25. Sinikking = 13.6 ha



PHOSPHOROUS MAP

Municipality of Rizal Province of Cagayan, Philippines

Prepared by:

Isagani S. Cabalsi	Alister Earl M. Meman
Jouie D. Sumigad	Geze James V. Binuyat
Eleazar Gabriel A. Castillo	Sally Jane P. Balbuena

Reviewed by:

ANGELITA B. CALUBAQUIB
Science Research Specialist II

Noted by:

RESTITUTO E. SAMATRA
Chief RAED

NENITA M. YABIS
Asst. Regional Corn Coordinator

ORLANDO J. LORENZANA
Regional Technical Director

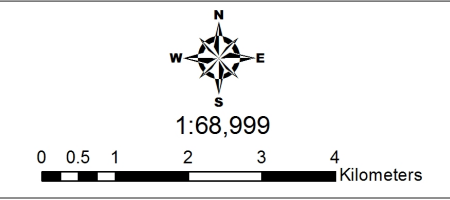
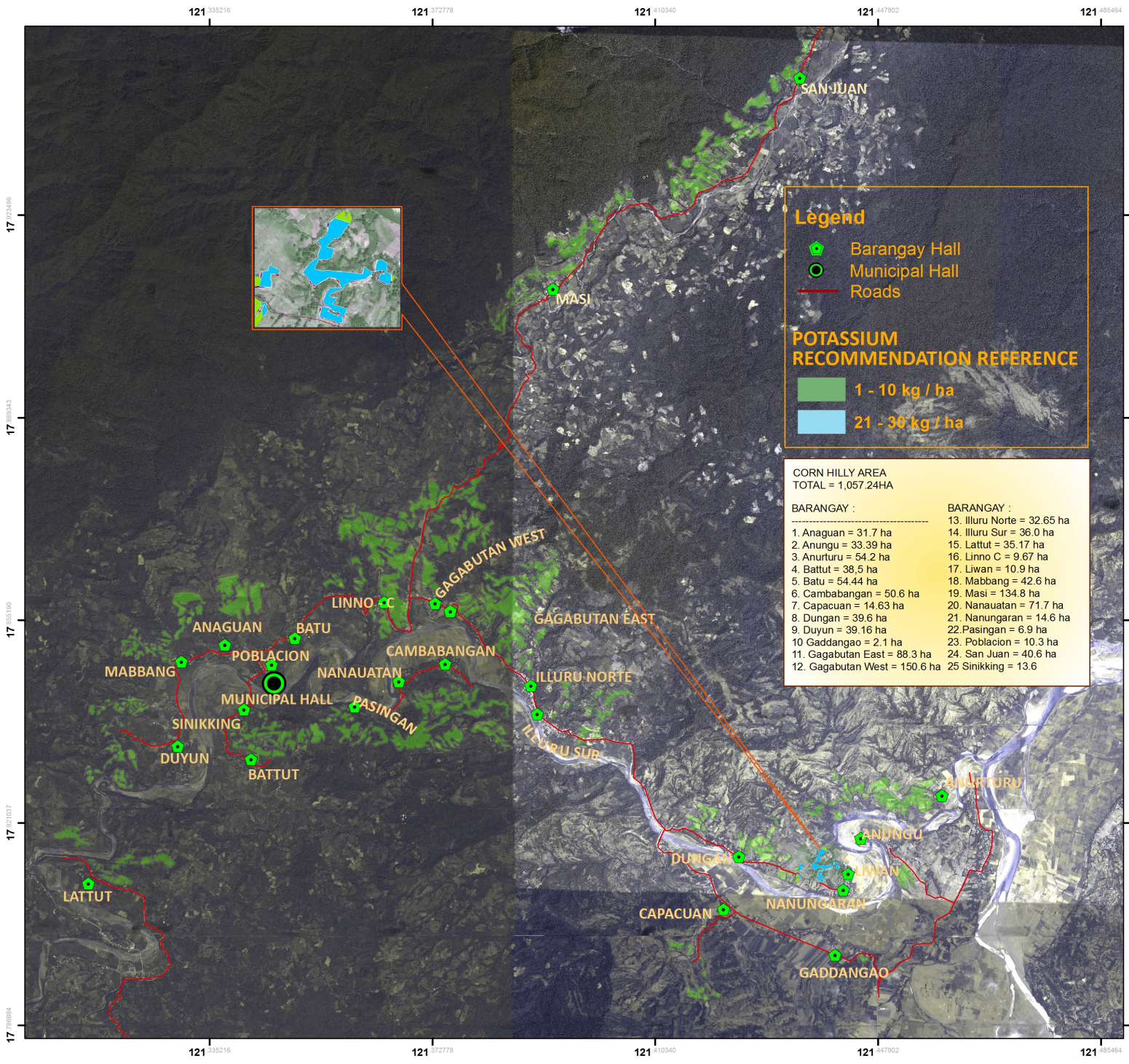
LUCRECIO R. ALVIAR, JR. CESO III
Regional Executive Director

Datum: GCS_WGS_1984
Map Source: Google Earthwin V6.0.3.2197
© 2010 GOOGLE © 2013 Cnes / Spot Image © 2013 GOOGLE

This Fertility Map was produced under the collaborative undertaking of the Department of Agriculture Regional Field Office No. 02, Regional Agricultural Engineering Division and the Local Government Unit, CY 2016. Boundaries are not considered authoritative.

The Department of Agriculture Regional Field Office No. 02 claims the sole responsibility by any omission/errors of this map. Users are requested to inform the DA-RFO 02, RAED, San Gabriel, Tuguegarao City, Cagayan. Fertilizer Recommendation Reference: Reliable for 3 years

Distributed by: Department of Agriculture, RFO 02
Regional Agricultural Engineering Division
Corn Soil Fertility Group
© Copy Right Reserved 2016-2017



POTASSIUM MAP

Municipality of Rizal Province of Cagayan, Philippines

Prepared by:

Isagani S. Cabalsi	Alister Earl M. Meman
Jouie D. Sumigad	Geze James V. Binuyat
Eleazar Gabriel A. Castillo	Sally Jane P. Balbuena

Reviewed by:

ANGELITA B. CALUBAQUIB
Science Research Specialist II

Noted by:

RESTITUTO E. SAMATRA
Chief RAED

NENITA M. YABIS
Asst. Regional Corn Coordinator

ORLANDO J. LORENZANA
Regional Technical Director

LUCRECIO R. ALVIAR, JR. CESO III
Regional Executive Director

CORN HILLY AREA
TOTAL = 1,057.24HA

BARANGAY :

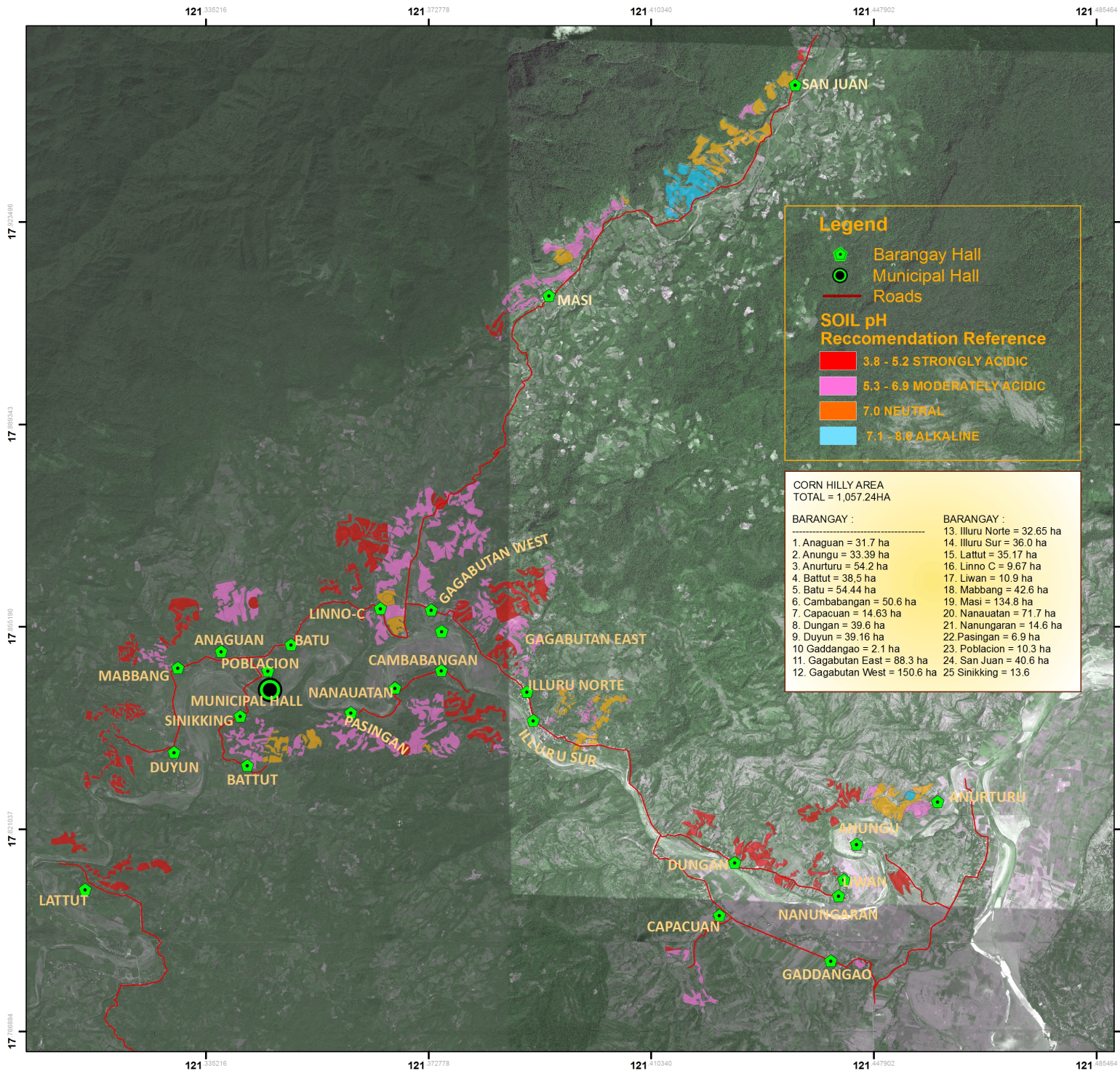
<ol style="list-style-type: none"> 1. Anangan = 31.7 ha 2. Anungu = 33.39 ha 3. Anurturu = 54.2 ha 4. Battut = 38.5 ha 5. Batu = 54.44 ha 6. Cambabangan = 50.6 ha 7. Capacuan = 14.63 ha 8. Dungan = 39.6 ha 9. Duyun = 39.16 ha 10. Gaddangao = 2.1 ha 11. Gagabutan East = 88.3 ha 12. Gagabutan West = 150.6 ha 	<p>BARANGAY :</p> <ol style="list-style-type: none"> 13. Illuru Norte = 32.65 ha 14. Illuru Sur = 36.0 ha 15. Lattut = 35.17 ha 16. Linno C = 9.67 ha 17. Liwan = 10.9 ha 18. Mabbang = 42.6 ha 19. Masi = 134.8 ha 20. Nanauatan = 71.7 ha 21. Nanungaran = 14.6 ha 22. Pasingan = 6.9 ha 23. Poblacion = 10.3 ha 24. San Juan = 40.6 ha 25. Sinikking = 13.6
---	--

Datum: GCS_WGS_1984
Map Source: Google Earthwin V6.0.3.2197
© 2010 GOOGLE © 2013 Cnes / Spot Image © 2013 GOOGLE

This Fertility Map was produced under the collaborative undertaking of the Department of Agriculture Regional Field Office No. 02, Regional Agricultural Engineering Division and the Local Government Unit, CY 2016 Boundaries are not considered authoritative.

The Department of Agriculture Regional Field Office No. 02 claims the sole responsibility by any omission/errors of this map. Users are requested to inform the DA-RFO 02, RAED, San Gabriel, Tuguegarao City, Cagayan. Fertilizer Recommendation Reference: Reliable for 3 years

Distributed by: Department of Agriculture, RFO 02
Regional Agricultural Engineering Division
Corn Soil Fertility Group
© Copy Right Reserved 2016-2017



Legend

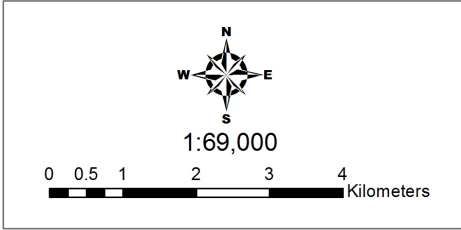
- Barangay Hall
- Municipal Hall
- Roads

SOIL pH Recommendation Reference

- 3.8 - 5.2 STRONGLY ACIDIC
- 5.3 - 6.9 MODERATELY ACIDIC
- 7.0 NEUTRAL
- 7.1 - 8.0 ALKALINE

CORN HILLY AREA
TOTAL = 1,057.24HA

BARANGAY :	BARANGAY :
1. Anaguan = 31.7 ha	13. Illuru Norte = 32.65 ha
2. Anungu = 33.39 ha	14. Illuru Sur = 36.0 ha
3. Anurturu = 54.2 ha	15. Lattut = 35.17 ha
4. Battut = 38.5 ha	16. Linno C = 9.67 ha
5. Batu = 54.44 ha	17. Liwan = 10.9 ha
6. Cambabangan = 50.6 ha	18. Mabbang = 42.6 ha
7. Capacuan = 14.63 ha	19. Masi = 134.8 ha
8. Dungan = 39.6 ha	20. Nanauatan = 71.7 ha
9. Duyun = 39.16 ha	21. Nanungaran = 14.6 ha
10. Gaddangao = 2.1 ha	22. Pasingan = 6.9 ha
11. Gagabutan East = 88.3 ha	23. Poblacion = 10.3 ha
12. Gagabutan West = 150.6 ha	24. San Juan = 40.6 ha
	25. Sinikking = 13.6 ha



Date Accomplished : September 2016

SOIL pH MAP

Municipality of Rizal

Province of Cagayan, Philippines

Prepared by:

Isagani S. Cabalsi	Alister Earl M. Meman
Jouie D. Sumigad	Geze James V. Binuyat
Eleazar Gabriel A. Castillo	Sally Jane P. Balbuena

Reviewed by:

ANGELITA B. CALUBAQUIB
Science Research Specialist II

Noted by:

RESTITUTO E. SAMATRA
Chief RAED

NENITA M. YABIS
Asst. Regional Corn Coordinator

ORLANDO J. LORENZANA
Regional Technical Director

LUCRECIO R. ALVIAR, JR. CESO III
Regional Executive Director

Datum: GCS_WGS_1984
Map Source: Google Earthwin V6.0.3.2197
© 2010 GOOGLE © 2013 Cnes / Spot Image © 2013 GOOGLE

This pH Map was produced under the collaborative undertaking of the Department of Agriculture Regional Field Office No. 02, Regional Agricultural Engineering Division and the Local Government Unit, CY 2016. Boundaries are not considered authoritative.

The Department of Agriculture Regional Field Office No. 02 claims the sole responsibility by any omission/errors of this map. Users are requested to inform the DA-RFO 02, RAED, San Gabriel, Tuguegarao City, Cagayan. Fertilizer Recommendation Reference: Reliable for 3 years

Distributed by: Department of Agriculture, RFO 02
Regional Agricultural Engineering Division
Corn Soil Fertility Group
© Copy Right Reserved 2016-2017