

Legend

- Barangay Hall
- Municipal Hall
- Roads

**ORGANIC MATTER (N)
Recommendation Reference**

- 100-110 Kg/ha
- 111-120 Kg/ha
- 131-140 Kg/ha

**CORN HILLY AREA
TOTAL = 813.40 ha**

BARANGAY :	AREA :
1. Amunitan	102.00
2. Calayan	8.00
3. Magrafil	229.40
4. Sta. Clara	441.40
5. Tapel	32.60

N
W —+— E
S

1:52,000

0 0.3750.75 1.5 2.25 3
Kilometers

1898

Date Accomplished : October 2016

ORGANIC MATTER (N) MAP
Municipality of Gonzaga
Province of Cagayan, Philippines

Prepared by:

Geze James V. Binuyat Isagani S. Cabalsi
 Jouie D. Sumigad Alister Earl M. Meman
 Eleazar Gabriel A. Castillo Sally Jane P. Balbuena

Reviewed by:

ANGELITA B. CALUBAQUIB
Science Research Specialist II

Noted by:

RESTITUTO E. SAMATRA
Chief RAED

NENITA M. YABIS
Asst. Regional Corn Coordinator

ORLANDO J. LORENZANA
Regional Technical Director

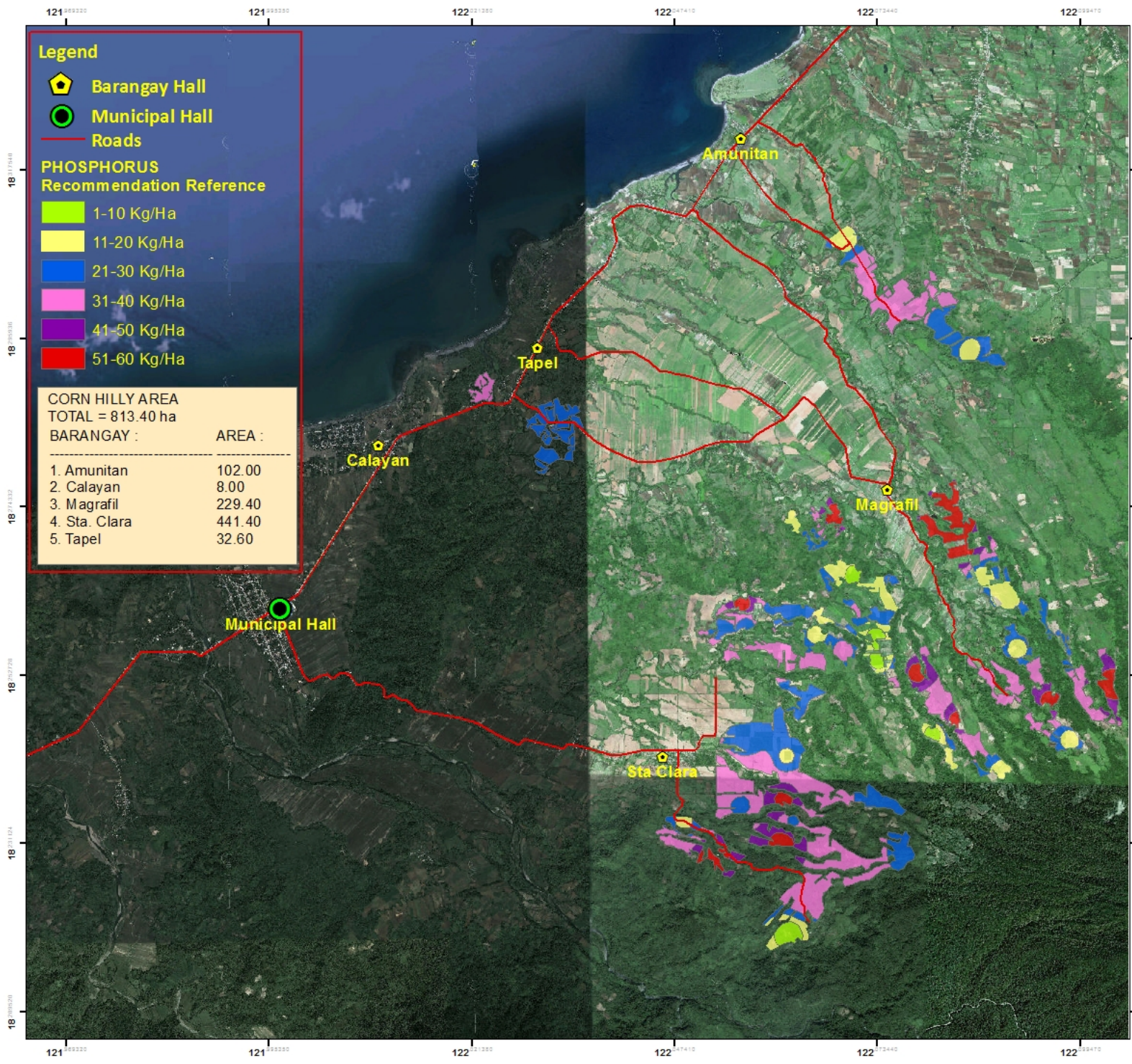
LUCRECIO R. ALVIAR, JR. CESO III
Regional Executive Director

Datum: GCS_VGS_1984
Map Source: Google Earth in V6.0.3.2197
© 2010 GOOGLE © 2013 Cnes / Spot Image © 2013 GOOGLE

This Fertility Map was produced under the collaborative undertaking of the Department of Agriculture Regional Field Office No. 02, Regional Agricultural Engineering Division and the Local Government Unit, CY 2016. Boundaries are not considered authoritative.

The Department of Agriculture Regional Field Office No. 02 claims the sole responsibility by any omission/errors of this map. Users are requested too inform the DA-RFO 02, RAED, San Gabriel, Tuguegarao City, Cagayan. Fertilizer Recommendation Reference: Reliable for 3 years

Distributed by: Department of Agriculture, RFO 02
Regional Agricultural Engineering Division
Corn Soil Fertility Group
© Copy Right Reserved 2016-2017



Legend

- Barangay Hall
- Municipal Hall
- Roads

PHOSPHORUS Recommendation Reference

- 1-10 Kg/Ha
- 11-20 Kg/Ha
- 21-30 Kg/Ha
- 31-40 Kg/Ha
- 41-50 Kg/Ha
- 51-60 Kg/Ha

CORN HILLY AREA
TOTAL = 813.40 ha

BARANGAY :	AREA :
1. Amunitan	102.00
2. Calayan	8.00
3. Magrafil	229.40
4. Sta. Clara	441.40
5. Tapel	32.60

N
W —+— E
S

1:52,000

0 0.3750.75 1.5 2.25 3
Kilometers

1898

Date Accomplished : October 2016

PHOSPHORUS MAP

Municipality of Gonzaga Province of Cagayan, Philippines

Prepared by:

Geze James V. Binuyat Isagani S. Cabalsi
 Jouie D. Sumigad Alister Earl M. Meman
 Eleazar Gabriel A. Castillo Sally Jane P. Balbuena

Reviewed by:

ANGELITA B. CALUBAQUIB
Science Research Specialist II

Noted by:

RESTITUTO E. SAMATRA
Chief RAED

NENITA M. YABIS
Asst. Regional Corn Coordinator

ORLANDO J. LORENZANA
Regional Technical Director

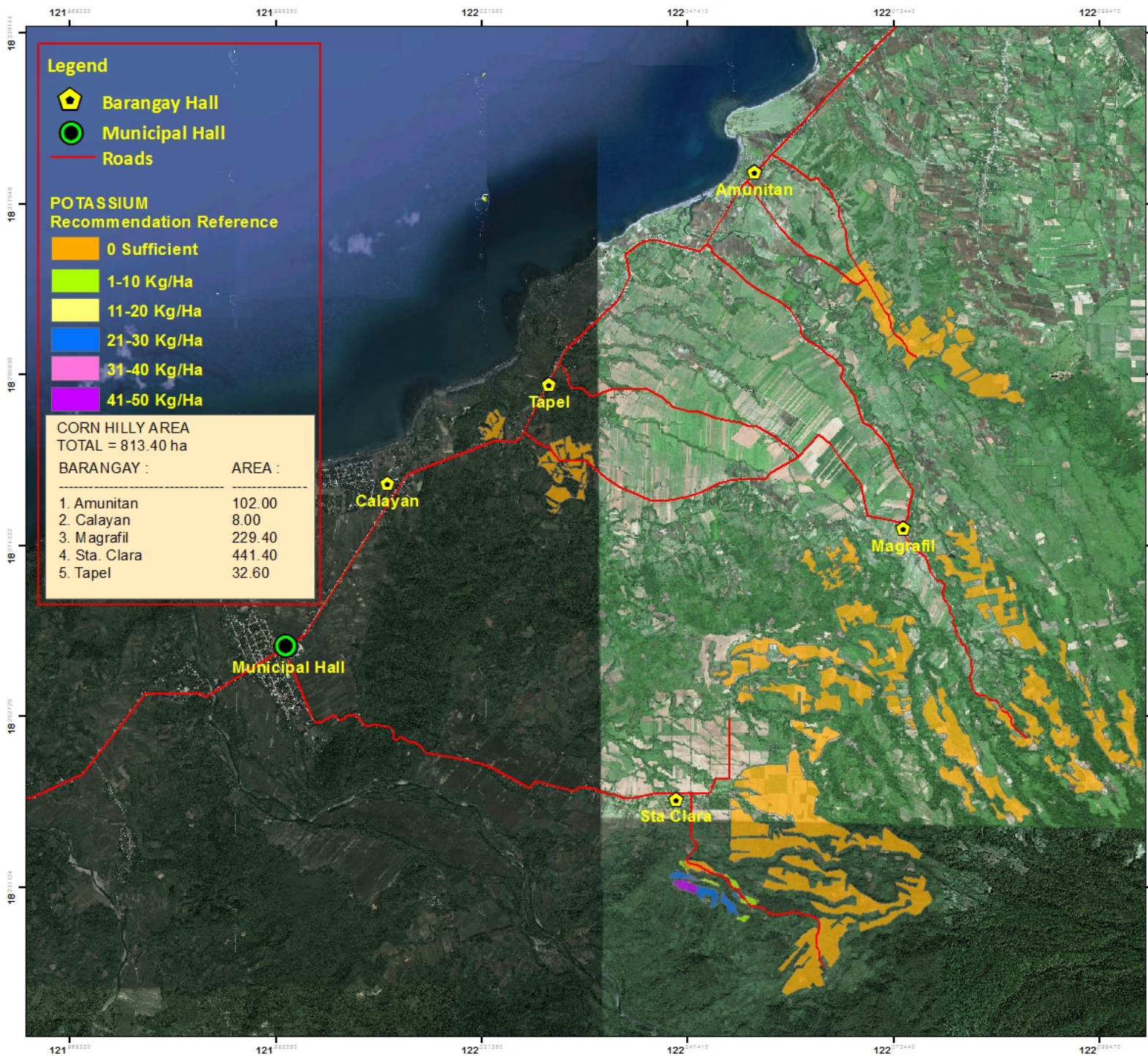
LUCRECIO R. ALVIAR, JR. CESO III
Regional Executive Director

Datum: GCS_VIGS_1984
Map Source: Google Earth in V6.0.3.2157
© 2010 GOOGLE © 2013 Cnes / Spot image © 2013 GOOGLE

This Fertility Map was produced under the collaborative undertaking of the Department of Agriculture Regional Field Office No. 02, Regional Agricultural Engineering Division and the Local Government Unit, CY 2016. Boundaries are not considered authoritative.

The Department of Agriculture Regional Field Office No. 02 claims the sole responsibility by any omission/errors of this map. Users are requested too inform the DA-RFO 02, RAED, San Gabriel, Tuguegarao City, Cagayan. Fertilizer Recommendation Reference. Reliable for 3 years.

Distributed by: Department of Agriculture, RFO 02
Regional Agricultural Engineering Division
Corn Soil Fertility Group
© Copy Right Reserved 2016-2017



Legend

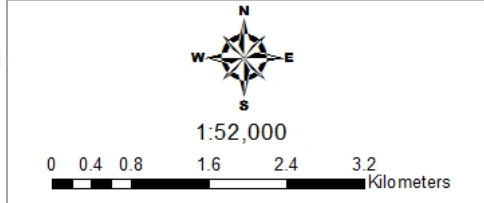
- Barangay Hall
- Municipal Hall
- Roads

POTASSIUM Recommendation Reference

- 0 Sufficient
- 1-10 Kg/Ha
- 11-20 Kg/Ha
- 21-30 Kg/Ha
- 31-40 Kg/Ha
- 41-50 Kg/Ha

CORN HILLY AREA
TOTAL = 813.40 ha

BARANGAY :	AREA :
1. Amunitan	102.00
2. Calayan	8.00
3. Magrafil	229.40
4. Sta. Clara	441.40
5. Tapel	32.60



Date Accomplished : October 2016

POTASSIUM MAP
Municipality of Gonzaga
Province of Cagayan, Philippines

Prepared by:

Geze James V. Binuyat	Isagani S. Cabalsi
Jouie D. Sumigad	Alister Earl M. Meman
Eleazar Gabriel A. Castillo	Sally Jane P. Balbuena

Reviewed by:

ANGELITA B. CALUBAQUIB
Science Research Specialist II

Noted by:

RESTITUTO E. SAMATRA
Chief RAED

NENITA M. YABIS
Asst. Regional Corn Coordinator

ORLANDO J. LORENZANA
Regional Technical Director

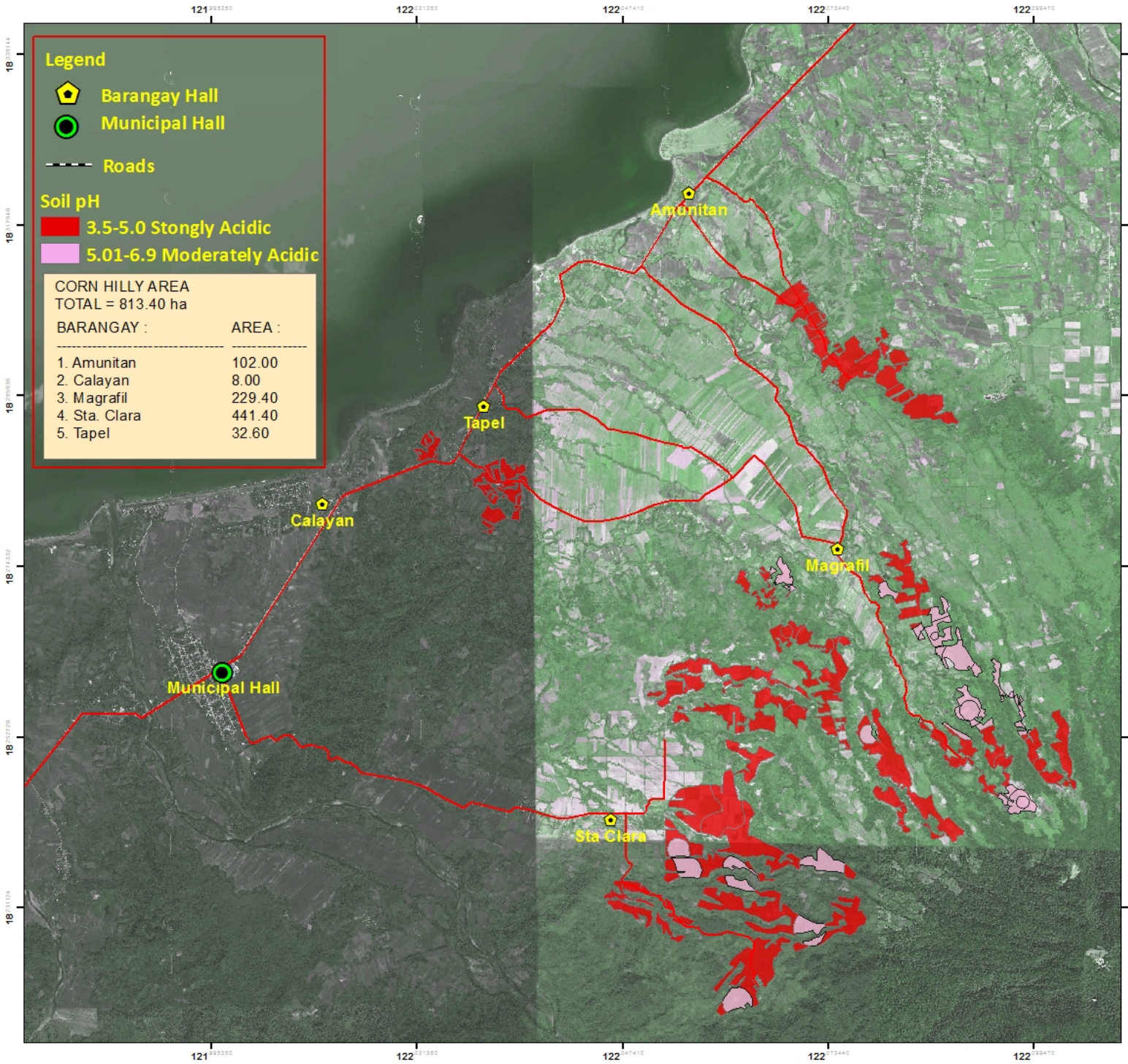
LUCRECIO R. ALVAR, JR. CE SO III
Regional Executive Director

Datum: GCS_VIGS_1984
Map Source: Google Earth™ V6.0.3.2197
© 2010 GOOGLE © 2013 Cnes / Spot Image © 2013 GOOGLE

This Fertility Map was produced under the collaborative undertaking of the Department of Agriculture Regional Field Office No. 02, Regional Agricultural Engineering Division and the Local Government Unit, CY 2016. Boundaries are not considered authoritative.

The Department of Agriculture Regional Field Office No. 02 claims the sole responsibility by any omission/errors of this map. Users are requested to inform the DA-RFO 02, RAED, San Gabriel, Tuguegarao City, Cagayan. Fertilizer Recommendation Reference: Reliable for 3 years.

Distributed by: Department of Agriculture, RFO 02
Regional Agricultural Engineering Division
Corn Soil Fertility Group
© Copy Right Reserved 2016-2017





Legend

-  Barangay Hall
-  Municipal Hall

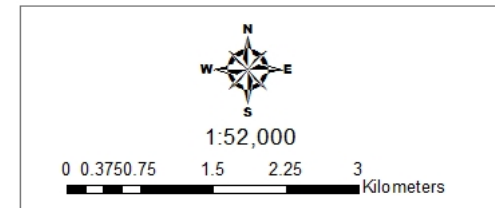
Roads

Soil pH

-  3.5-5.0 Strongly Acidic
-  5.01-6.9 Moderately Acidic

CORN HILLY AREA
TOTAL = 813.40 ha

BARANGAY :	AREA :
1. Amunitan	102.00
2. Calayan	8.00
3. Magrafil	229.40
4. Sta. Clara	441.40
5. Tapel	32.60



Date Accomplished : October 2016

SOIL pH MAP
Municipality of Gonzaga
Province of Cagayan, Philippines

Prepared by:

Geze James V. Binuyat	Isagani S. Cabalsi
Jouie D. Sumigad	Alister Earl M. Meman
Eleazar Gabriel A. Castillo	Sally Jane P. Balbuena

Reviewed by:

ANGELITA B. CALUBAQUIB
Science Research Specialist II

Noted by:

RESTITUTO E. SAMATRA
Chief RAED

NENITA M. YABIS
Asst. Regional Corn Coordinator

ORLANDO J. LORENZANA
Regional Technical Director

LUCRECIO R. ALMIAR, JR. CESO III
Regional Executive Director

Datum: GCS_VIGS_1984
Map Source: Google Earth™ in V5.0.3.2157
© 2010 GOOGLE © 2013 Cnes / Spot Image © 2013 GOOGLE

This pH Map was produced under the collaborative undertaking of the Department of Agriculture Regional Field Office No. 02, Regional Agricultural Engineering Division and the Local Government Unit, CY 2016. Boundaries are not considered authoritative.

The Department of Agriculture Regional Field Office No. 02 claims the sole responsibility by any omission/errors of this map. Users are requested to inform the DA-RFO 02, RAED, San Gabriel, Tuguegarao City, Cagayan. Fertilizer Recommendation Reference: Reliable for 3 years

Distributed by: Department of Agriculture, RFO 02
Regional Agricultural Engineering Division
Corn Soil Fertility Group
© Copy Right Reserved 2016-2017