

1:47,500

DEPARTMENT OF AGRICULTURE
1898

Date Accomplished: April, 2019

Prepared by:

Jouia D. Somigad
Sally Jane B. Duruin
Jhoniel D. Lappay

NITROGEN MAP
City of TUGUEGARAO
Province of Cagayan, Philippines

Reviewed by:
ARTEMIO M. VERGARA
Engineer II

Joana Rose R. Roque
Isagani S. Cabalsi
Aarone M. Furuganan

Chinkee A. Agustin
Crescen Kati M. Espejo
Kenneth Godfrey M. De Leon

Noted by:
RESTITUTO E. SAMATRA, MSAgEn
Chief, RAED

NENTY M. YABIS
Regional Corn Coordinator

ROSE MARY G. AQUINO
OIC - Regional Technical Director

NARCISO A. EDILLO, M.A.Ed.
Regional Executive Director

Source: GPS, WGS 1984
Map Source: Google Earth/Map 12007
© 2008 Google LLC
© 2008 Esri, Inc. All rights reserved.
© 2008 Esri, Inc. All rights reserved.

This Fertillity Map was produced under the collaborative undertaking of the Department of Agriculture Regional Field Office No. 02 Regional Agricultural Engineering Division and the Local Government Unit, CY 2019.

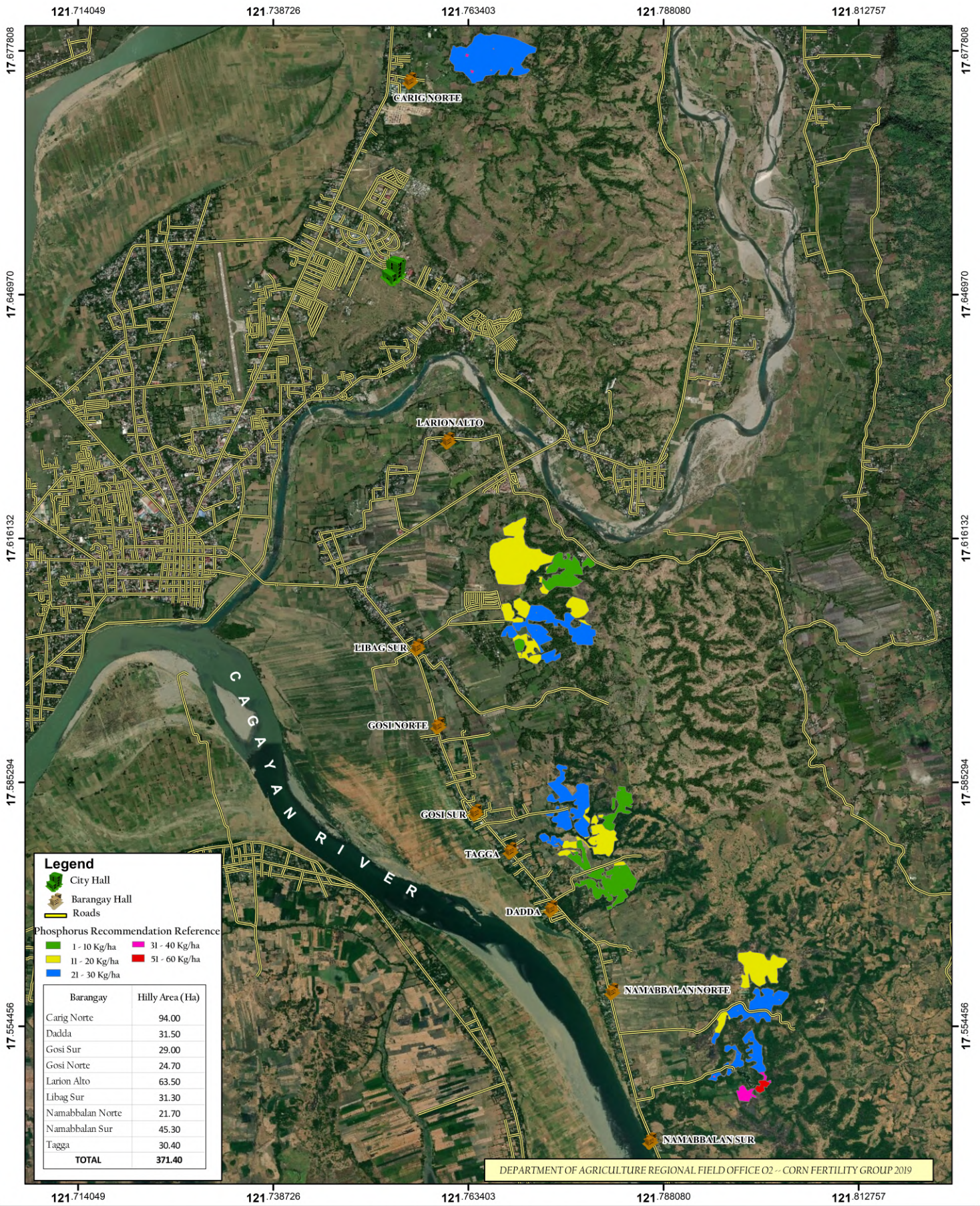
Barangays are not considered authoritative.
Fertillity Recommendation Reference: Valid for 3 years

The Department of Agriculture Regional Field Office No. 02 bears the sole responsibility for any mistakes/omission of this map. Users are requested to inform the RAED/RAED/02, RAED/RAED/02, RAED/RAED/02, RAED/RAED/02.

Distributed by: Department of Agriculture, RFO02
Regional Agricultural Engineering Division
CORN FERTILITY GROUP

© Copyright Reserved.

DA-DO5, Matatag at Maayos



Date Accomplished: April, 2019

PHOSPHORUS MAP

City of TUGUEGARAO

Province of Cagayan, Philippines

Prepared by:

Jouie R. Suanigad
Sally Jane B. Daruin
Jhonifed D. Lappay

Joana Rose R. Roque
Isagani S. Cabalsi
Aarone M. Furugganan
Kenneth Godfrey M. De Leon

Chinkee A. Agustin
Crescen Karl M. Espejo
Kenneth Godfrey M. De Leon

Reviewed by: ARTEMIO M. VERGARA
Engineer II

Noted by:

RESTITUTO E. SAMATRA, MSAgEn
Chief, RAED

NENITA M. YABIS
Regional Corn Coordinator

ROSE MAR G. AQUINO
OIC - Regional Technical Director

NARCISO A. EDILLO, M.A.Ed.
Regional Executive Director

Theme: GCS WGS 1984
Map Source: Google Earth Pro V8.1.2007
© 2009 GOOGLE
© 2009 DeLorme, Street View
© 2009 GOOGLE

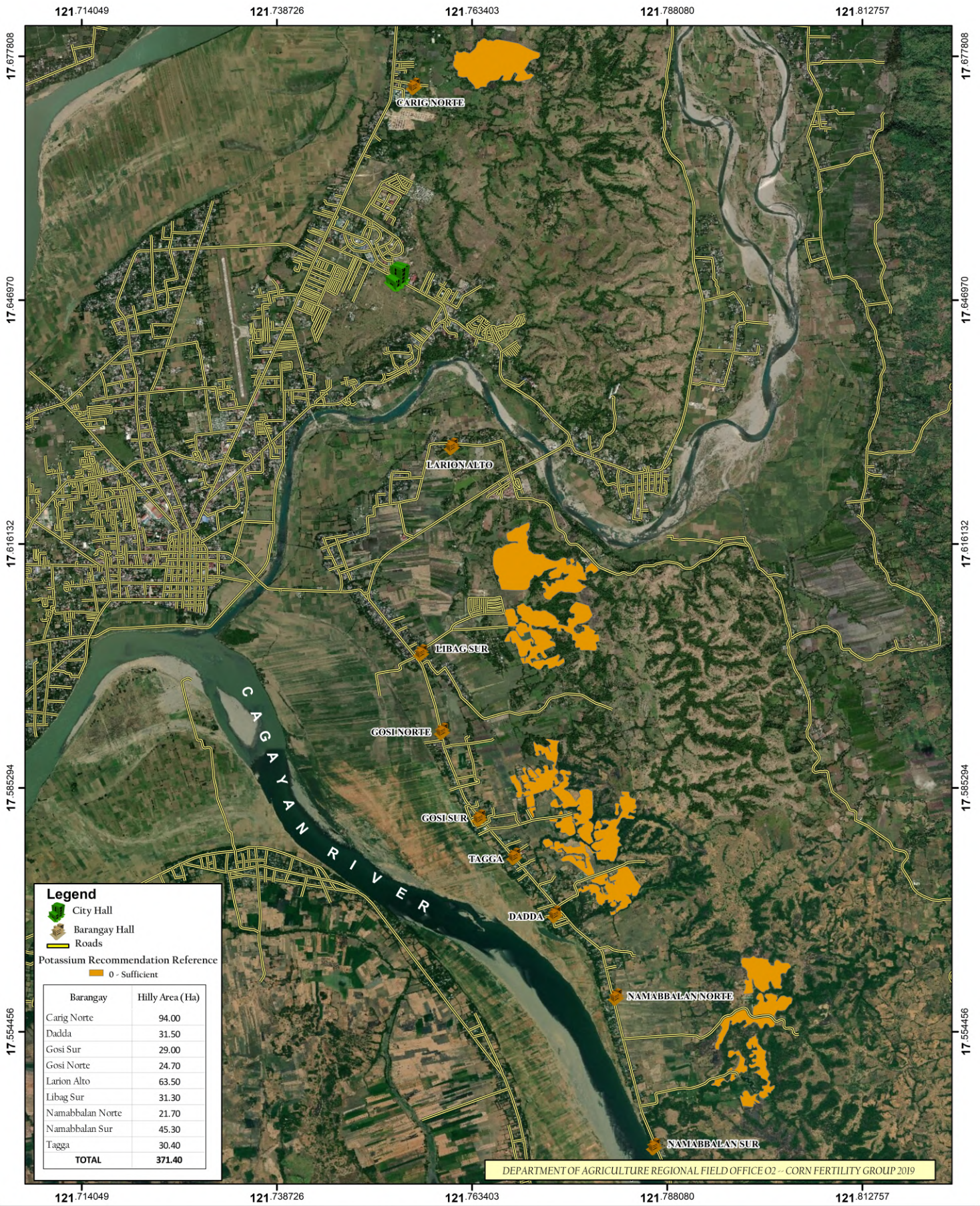
This Fertility Map was produced under the collaborative undertaking of the Department of Agriculture Regional Field Office No. 02 Regional Agricultural Engineering Division and the Local Government Unit, CY 2019.

Resolutions are not considered authoritative.
Fertilizer Recommendations Reference: Valid for 1 year

The Department of Agriculture Regional Field Office No. 02 claims the sole responsibility for any mistakes or errors of this map. Users are requested to inform the RAED, RFO 02, RAO, New Guinea, Engineering City, Cagayan.

Downloaded by Department of Agriculture, RFO 02
Regional Agricultural Engineering Division
Corn and Fertilizer Group

© Copyright Reserved.



Legend

- City Hall
- Barangay Hall
- Roads

Potassium Recommendation Reference

- 0 - Sufficient

Barangay	Hilly Area (Ha)
Carig Norte	94.00
Dadda	31.50
Gosi Sur	29.00
Gosi Norte	24.70
Larion Alto	63.50
Libag Sur	31.30
Namabalan Norte	21.70
Namabalan Sur	45.30
Tagga	30.40
TOTAL	371.40

DEPARTMENT OF AGRICULTURE REGIONAL FIELD OFFICE O2 - CORN FERTILITY GROUP 2019

Date Accomplished: April, 2019

POTASSIUM MAP

City of TUGUEGARAO
Province of Cagayan, Philippines

Prepared by:

Jouie R. Subigad	Joana Rose R. Roque	Chinkee A. Agustin
Sally Jane B. Daruin	Isagan S. Cabalsi	Crescen Karl M. Espejo
Jhoniel D. Lappay	Aarone M. Furugganan	Kenneth Godfrey M. De Leon

Reviewed by: ARTEMIO M. VERGARA
Engineer II

Noted by:

RESTITUTO E. SAMATRA, MSAgEn
Chief, RAED

NENITA M. YABIS
Regional Corn Coordinator

ROSE MAR G. AQUINO
OIC - Regional Technical Director

NARCISO A. EDILLO, M.A.Ed.
Regional Executive Director

Drawn: GCS, WGS 1984
Map Source: Google Earth/Mapa VEA 1:2007
© 2007 Google
© 2007 Mapbox
© 2007 OpenStreetMap

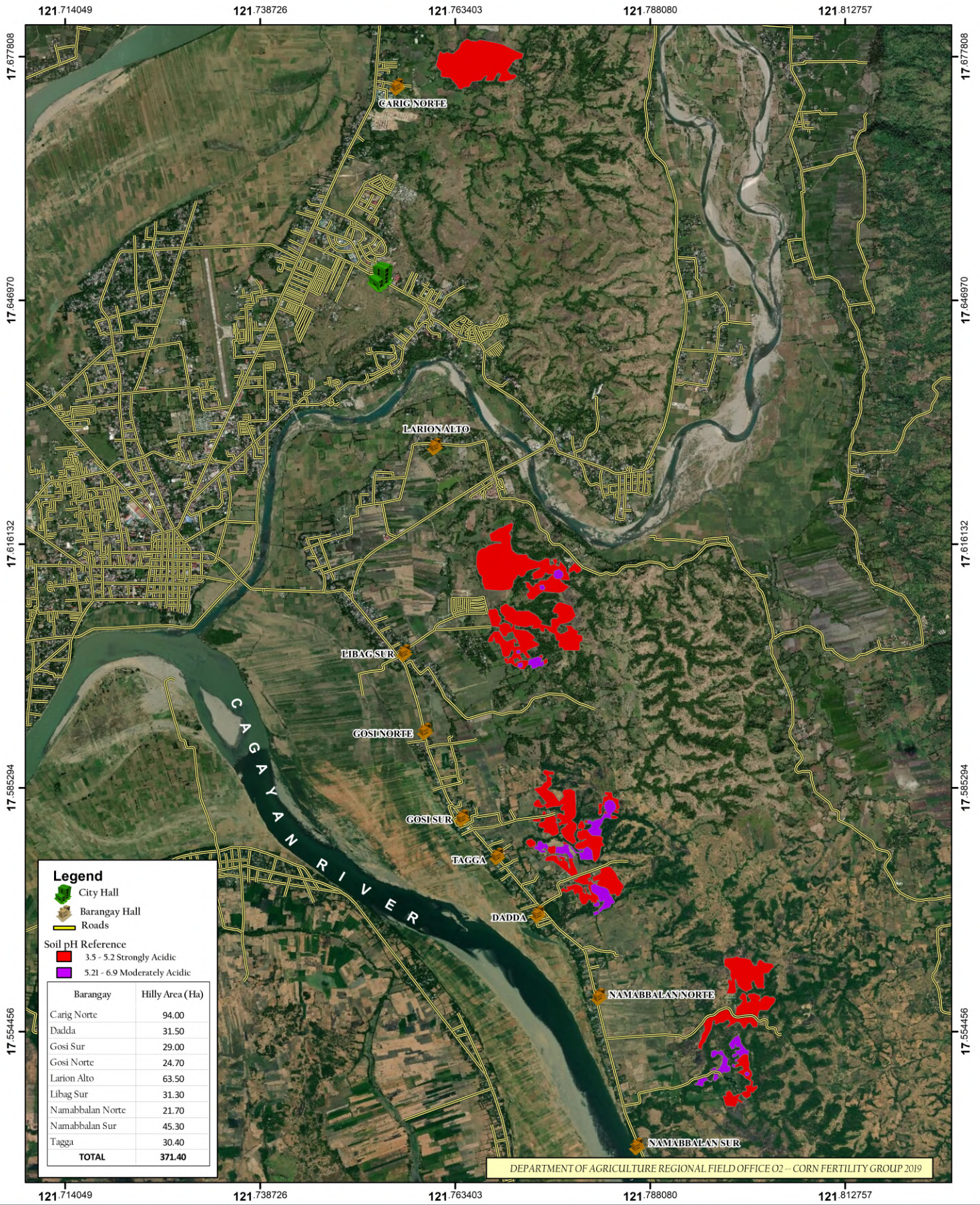
This Facility Map was produced under the collaborative undertaking of the Department of Agriculture Regional Field Office O2, Regional Agricultural Engineering Division and the Local Government Unit, CY 2019.

Barangays are not considered authoritative. Fertilizer Recommendation Reference, Valid for 1 year.

The Department of Agriculture Regional Field Office No. 02 claims the sole responsibility for any misstatements or errors of this map. Users are requested to inform the RA, RFO/O2, RAED, and Local Government, Tuguegarao City, Cagayan.

Downloaded by Department of Agriculture, RFO 02 Regional Agricultural Engineering Division, Corn and Fertilizer Group

© Copyright Reserved.



0 0.2 0.4 0.8 1.2 1.6 Kilometers

1898

Date Accomplished: April, 2019

pH MAP

City of TUGUEGARAO
Province of Cagayan, Philippines

Prepared by:

Jouie D. Somlad
Sally Jane B. Duruin
Jhoniel D. Lappay

Joana Rose R. Roque
Isagani S. Cabalsi
Aarone M. Furugganan

Chinkee A. Agustin
Crescen Raf M. Espejo
Kenneth Godfrey M. De Leon

Reviewed by: ARTEMIO M. VERGARA
Engineer II

Noted by:

RESTITUTO E. SAMANTRA, MSAgEn
Chief, RAED

NENITA M. YABIS
Regional Corn Coordinator

ROSE MARY G. AQUINO
OIC - Regional Technical Director

NARCISO A. EDILLO, M.A.Ed.
Regional Executive Director

Theme: OGC WGS 1984
Map Source: Google Earth Pro V8.1.10
© 2019 Google
© 2019 Cori, Open Street Map
© 2009 IGN/FAO

The pH Map was produced under the collection, custody and control of the Department of Agriculture Regional Field Office No. 02 Regional Agricultural Engineering Division and the Local Government Unit, CY 2019.

Boundaries are not considered authoritative.

The Department of Agriculture Regional Field Office No. 02 claims the sole responsibility for any contents covered in this map. Users are requested to inform the DA-RAFO, 6000, San Gabriel, Tuguegarao City, Cagayan.

Distributed by: Department of Agriculture, RAFO2
Regional Agricultural Engineering Division
Corn Soil Fertility Group
© Copyright Reserved.