

NITROGEN
Municipality of Sto. Niño
Province of Cagayan, Philippines




DATE ACCOMPLISHED:
November, 2018

Prepared by:

- | | |
|---------------------------|-----------------------------|
| Kenneth Godfrey M. Deleon | Joana Rose R. Roque |
| Jouie D. Sumigad | Crescen Karl M. Espejo |
| Aarone M. Furugganan | Eleazar Gabriel A. Castillo |

Reviewed by:

- | | |
|--|---|
| ANGELITA B. CALUBAQUIB
Science Research Specialist II | NENITA M. YABIS
Asst. Regional Corn Coordinator |
| RESTITUTO E. SAMATRA
Chief RAED | LORENZO M. CARANGUIAN, DPA
Regional Executive Director |

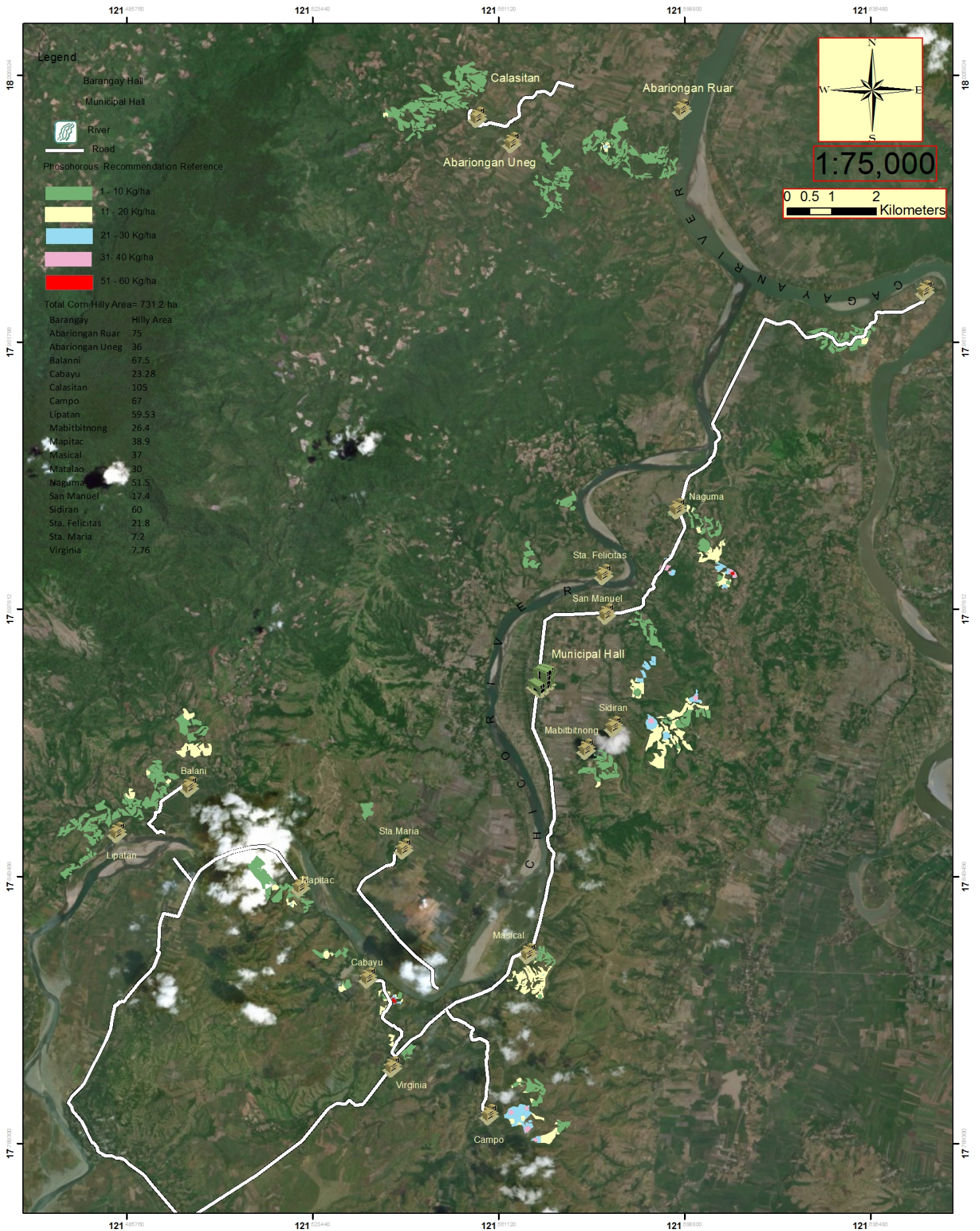
Noted by:

Datum: GCS_WGS_1984
Map Source: Google Earth™ V8.3.2.187
© 2016 GOOGLE © 2015 Cnes / Spot Image © 2013 GOOGLE

This corn hilly map was produced under the collaborative undertaking of the Department of Agriculture Regional Field Office No. 02, Regional Agricultural Engineering Division and the Local Government Unit, CY 2017. Boundaries are not considered authoritative.

The Department of Agriculture Regional Field Office No. 02 claims the sole responsibility for any omissions or errors of this map. Users are requested to inform the DA-ROFO 02, RAED, San Gabriel, Tuguegao City, Cagayan. Fertilizer Recommendation Reference: Reliable for 3 years.

Distributed by: Department of Agriculture, RFO 02
Regional Agricultural Engineering Division
Corn Soil Fertility Group
© Copy Right Reserved 2018 - 2019



Legend

- Barangay Hall
- Municipal Hall
- River
- Road

Phosphorous Recommendation Reference

- 1 - 10 Kg/ha
- 11 - 20 Kg/ha
- 21 - 30 Kg/ha
- 31 - 40 Kg/ha
- 51 - 60 Kg/ha

Total Corn Hilly Area= 731.2 ha.

Barangay	Hilly Area
Abariongan Ruar	75
Abariongan Uneg	36
Balani	67.5
Cabayu	23.28
Calasitan	105
Campo	67
Lipatan	59.53
Mabitbitnong	26.4
Mapitac	38.9
Masical	37
Matalao	30
Naguma	51.5
San Manuel	17.4
Sidiran	60
Sta. Felicitas	21.8
Sta. Maria	7.2
Virginia	7.76

PHOSPHOROUS
Municipality of Sto. Niño
Province of Cagayan, Philippines



Prepared by:
Crescen Karl M. Espejo
Jouie D. Sumigad
Aarone M. Furugganan

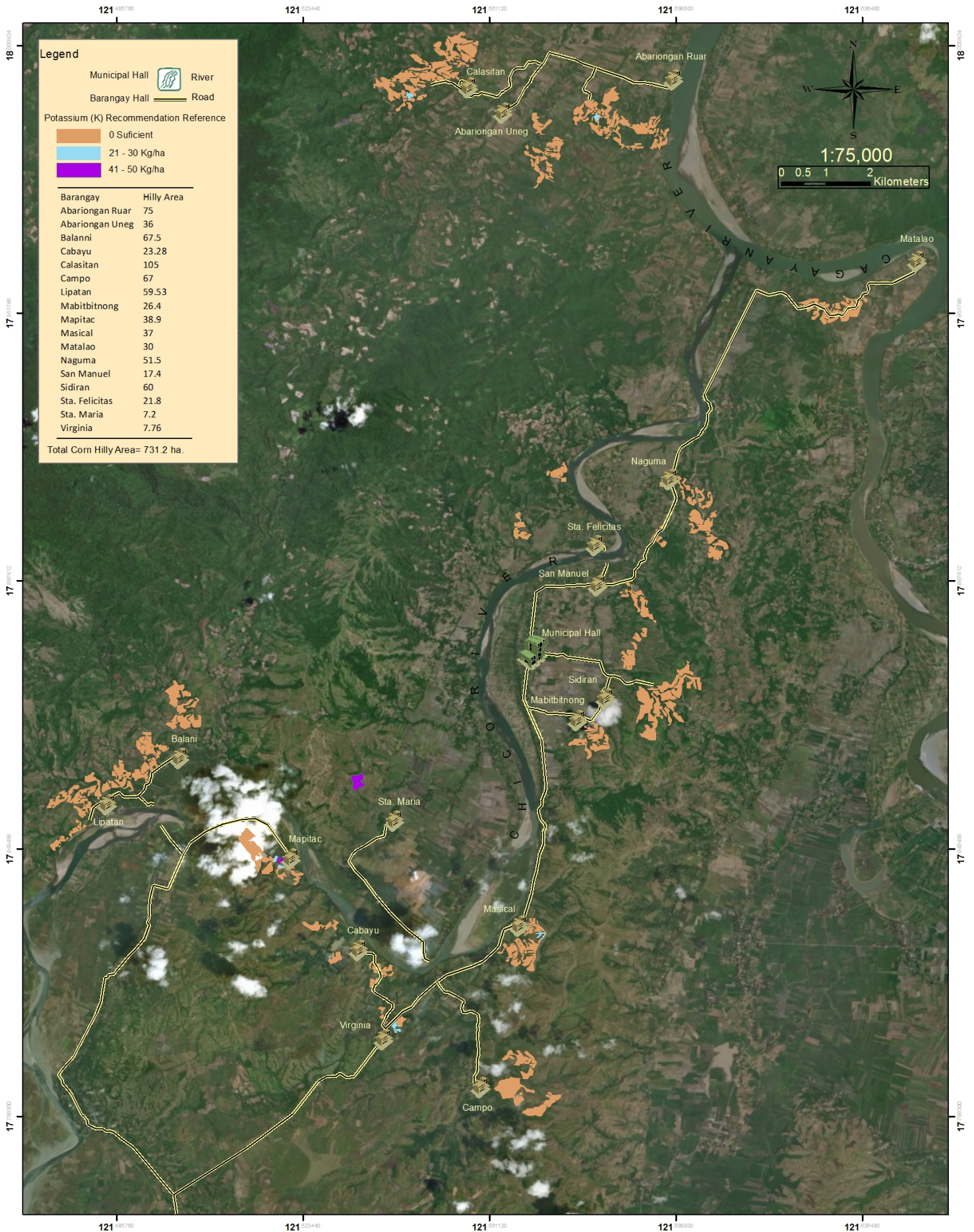
Joana Rose R. Roque
Kenneth Godfrey M. Deleon
Eieazar Gabriel A. Castillo

Reviewed by:
ANGELITA B. CALUBAQUIB
Science Research Specialist II

Noted by:
RESTITUTO E. SAMATRA
Chief RAED

NENITA M. YABIS
Asst. Regional Corn Coordinator
LORENZO M. CARANGUIAN, DPA
Regional Executive Director

Date: GCS_WGS_1984
Map Source: Google Earth™ V8.3.2.187
© 2016 GOOGLE © 2015 Ceres / Spot Image © 2013 GOOGLE
This Corn Fertility Map was produced under the collaborative undertaking of the Department of Agriculture Regional Field Office No. 02, Regional Agricultural Engineering Division and the Local Government Unit, CY 2017. Boundaries are not considered authoritative.
The Department of Agriculture Regional Field Office No. 02 claims the sole responsibility for any omissions or errors of this map. Users are requested to inform the DA- RFO 02, RA ED, San Gabriel, Tuguegao City, Cagayan. Fertilizer Recommendation Reference: Reliable for 3 years.
Distributed by: Department of Agriculture, RFO 02 Regional Agricultural Engineering Division Corn Soil Fertility Group © Copy Right Reserved 2016 - 2019



POTASSIUM MAP
 Municipality of Sto. Niño
 Province of Cagayan, Philippines

DATE ACCOMPLISHED:
August, 2018

Prepared by:
 Jovie D. Sumigad
 Kenneth Godfrey M. Deleon
 Aaron M. Furugganan

Joana Rose R. Roque
 Crescen Karl M. Espejo
 Eleazar Gabriel A. Castillo

Reviewed by:
 ANGELITA B. CALUBAQUB
 Science Research Specialist II

Noted by:
 RESTITUTO E. SAMATRA
 Chief RAED

NENITA M. YABIS
 Asst. Regional Corn Coordinator

ROSEMARY G. AQUINO
 Regional Technical Director

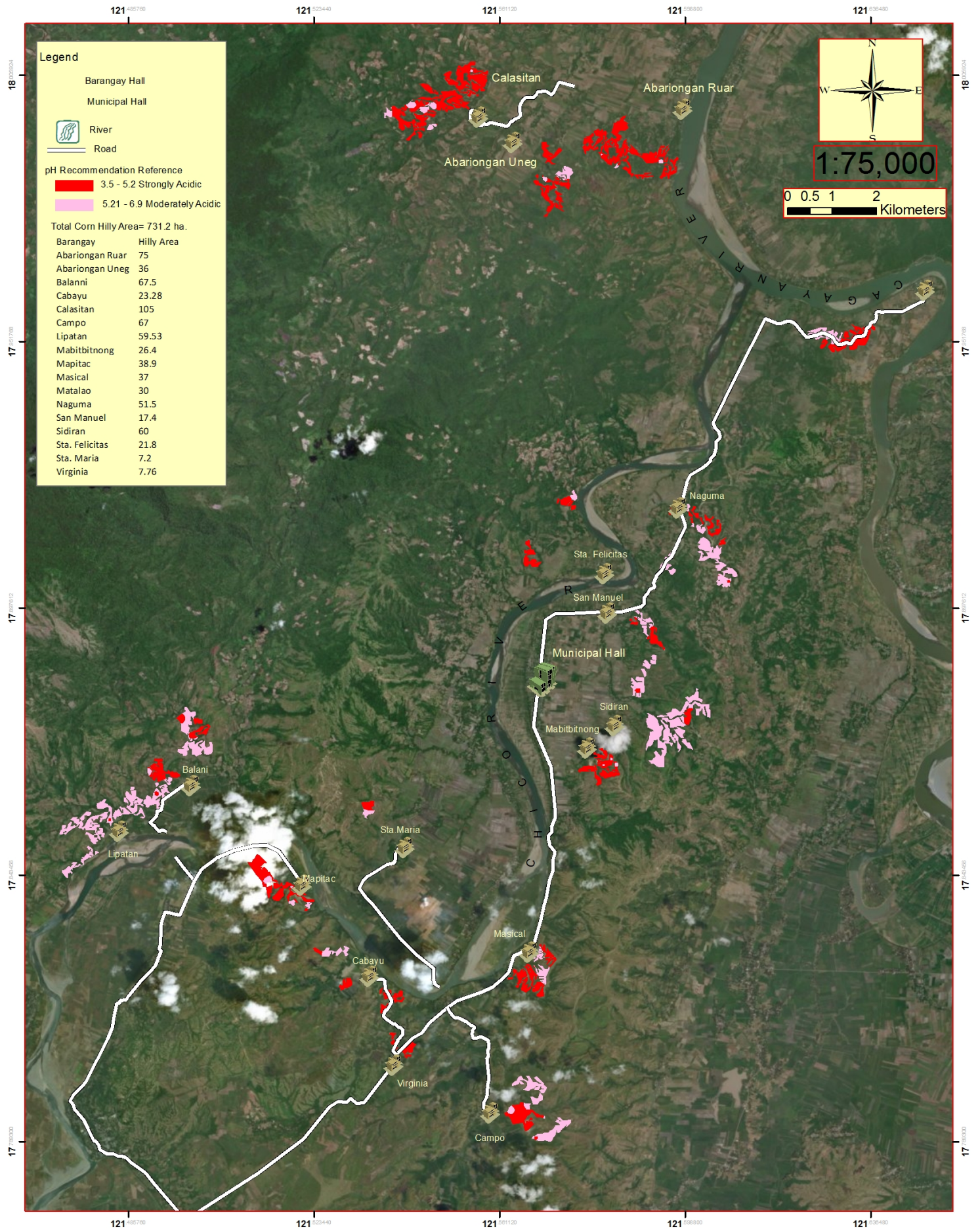
NARCISO A. EDILLO M.A. Ed.
 Regional Executive Director

Date: GCS_WGS_1984
 Map Source: Google Earth™ V8.3.2.187
 © 2010 GOOGLE © 2013 Cnes / Spot Image © 2013 GOOGLE

This Corn Fertility Map was produced under the collaborative undertaking of the Department of Agriculture, Engineering Division and the Local Government Unit, CY 2018. Boundaries are not considered authoritative.

The Department of Agriculture Regional Field Office No. 02 claims the sole responsibility for any omissions or errors of this map. Users are requested to inform the DA-RFO 02, RAED, San Gabriel, Tuguegao City, Cagayan. Fertilizer Recommendation Reference: Reliable for 3 years.

Distributed by: Department of Agriculture, RFO 02
 Regional Agricultural Engineering Division
 Corn Soil Fertility Group
 © Copy Right Reserved 2018 - 2019



pH MAP
Municipality of Sto. Niño
Province of Cagayan, Philippines

Prepared by:
 Kenneth Godfrey M. Deleon Joana Rose R. Roque
 Joule D. Sumigad Crescen Karl M. Espejo
 Aarone M. Furugganan Eleazar Gabriel A. Castillo

Reviewed by:
 ANGELITA B. CALUBAGUIB NENITA M. YABIS
 Science Research Specialist II Asst. Regional Corn Coordinator

Noted by:
 RESTITUTO E. SAMATRA LORENZO M. CARANGUIAN, DPA
 Chief RAED Regional Executive Director

DEPARTMENT OF AGRICULTURE
REGIONAL AGRICULTURAL ENGINEERING DIVISION
CORN SOIL FERTILITY GROUP
 DATE ACCOMPLISHED: November, 2018

Map Information:
 Datum: GCS_WGS_1984
 Map Source: Google Earth™ V8.3.2.137
 © 2016 GOOGLE © 2015 Cnes / Spot Image © 2013 GOOGLE
 This corn pH Map was produced under the collaborative undertaking of the Department of Agriculture Regional Field Office No. 02, Regional Agricultural Engineering Division and the Local Government Unit, CY 2017. Boundaries are not considered authoritative.
 The Department of Agriculture Regional Field Office No. 02 claims the sole responsibility for any omissions or errors of this map. Users are requested to inform the DA-RO 02, RA ED, San Gabriel, Tuguegao City, Cagayan. Fertilizer Recommendation Reference: Reliable for 3 years.
 Distributed by: Department of Agriculture, RFO 02 Regional Agricultural Engineering Division Corn Soil Fertility Group
 © Copy Right Reserved 2016 - 2019