

CORN NITROGEN MAP

Municipality of STA. TERESITA
Province of Cagayan, Philippines

Prepared by:

- Eric G. Mata
- Joana Rose R. Roque
- Jouie D. Sumigad
- Chinkee A. Agustin
- Isagani S. Cabalsi
- Sally Jane B. Duruin
- Crescen Karl M. Espejo
- Geze James V. Binuyat
- Eleazar Gabriel A. Castillo
- Alister Earl M. Meman
- Kenneth Godfrey M. De Leon
- Aarone M. Furugganan

Reviewed by:

ANGELITA B. CALUBAQUIB
Science Research Specialist II

Noted by:

RESTITUTO E. SAMATRA
Chief, RAED

NENITA M. YABIS
Asst. Regional Com Coordinator

NARCISO A. EDILLO, MA.Ed.
Regional Executive Director

Scale: 1:35,100
Map Series: Corn Nitrogen V2.0 (2022)
© 2022 RAED Cagayan
© 2022 RAED Cagayan

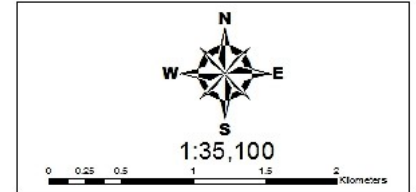
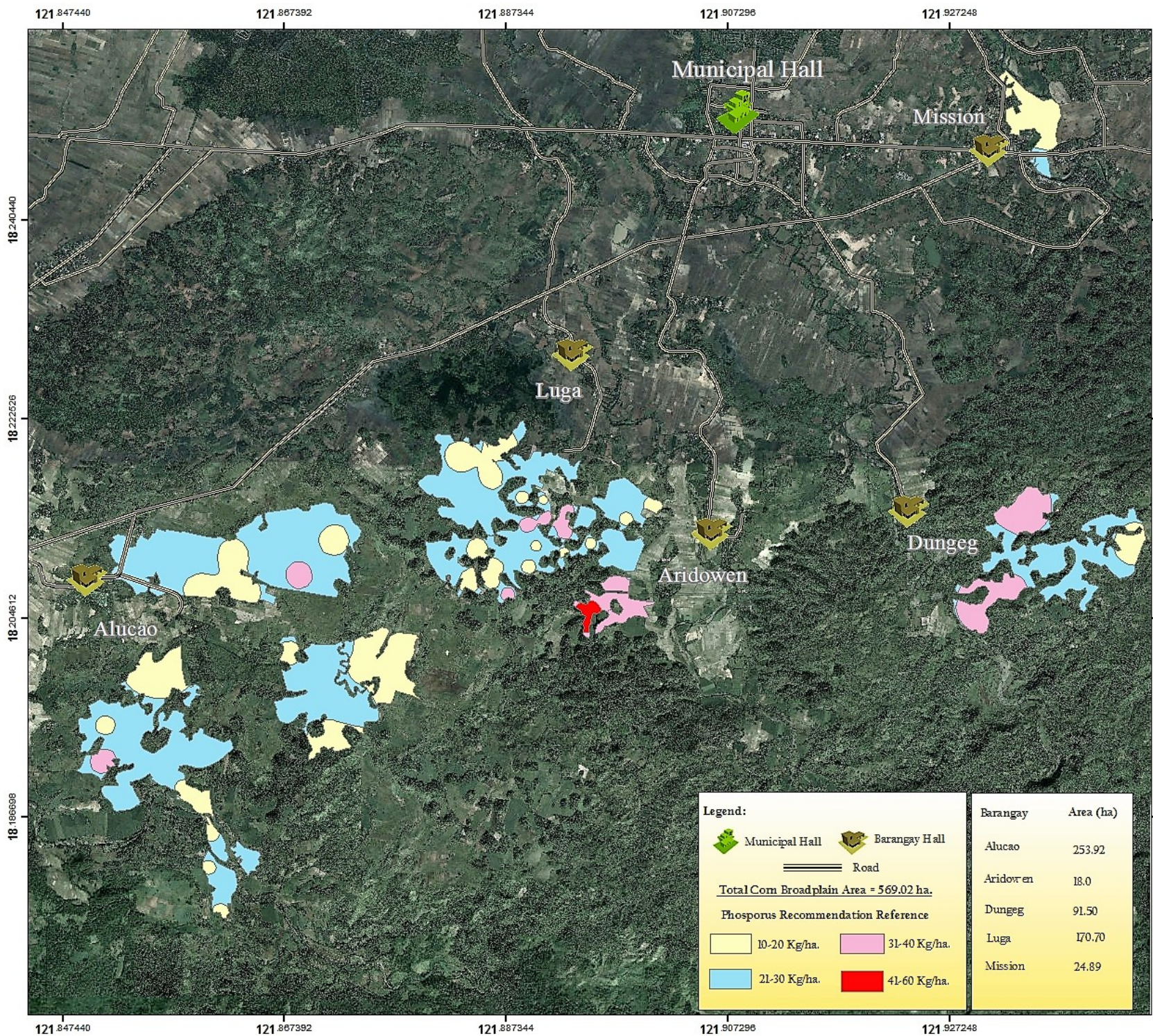
This Corn Nitrogen Map is prepared under the auspices of the Department of Agriculture Regional Office No. 02, Regional Agricultural Engineering Group and the Local Government Unit, Cagayan.

Should you have any comments or suggestions, please contact the RAED Office at the following address: RAED Office, Regional Agricultural Engineering Group, Cagayan.

This Corn Nitrogen Map is available for free use.

Prepared by: Department of Agriculture, RAED Cagayan
Regional Agricultural Engineering Group
Corn and Fertilizer Group

* Copyright Reserved



CORN PHOSPHORUS MAP

Municipality of STA.TERESITA
Province of Cagayan, Philippines

Prepared by:

Eric G. Mata	Joana Rose R. Roque
Jouie D. Sumigad	Chinke e A. Agustin
Isagani S. Cabalsi	Sally Jane B. Duruin
Crescen Karl M. Espejo	Geze James V. Binuyat
Eleazar Gabriel A. Castillo	Alister Earl M. Meman
Kenneth Godfrey M. De Leon	Aarone M. Furugganan

Reviewed by:

ANGELITA B. CALUBAQUIB
Science Research Specialist II

Noted by:

RESTITUTO E. SAMATRA
Chief, RAED

NENITA M. YABIS
Asst. Regional Com Coordinator

NARCISO A. EDILLO, MA.Ed.
Regional Executive Director

Legend:		Barangay	Area (ha)
	Municipal Hall	Alucao	253.92
	Barangay Hall	Aridowen	18.0
	Road	Dungeg	91.50
Total Corn Broadplain Area = 569.02 ha.			
Phosphorus Recommendation Reference			
	10-20 Kg/ha.	Luga	170.70
	21-30 Kg/ha.	Mission	24.89
	31-40 Kg/ha.		
	41-60 Kg/ha.		

Scale: 1:35,100
Map Date: 2024-08-15
Map Author: NARCISO A. EDILLO
Map Editor: NARCISO A. EDILLO
Map Checker: NARCISO A. EDILLO

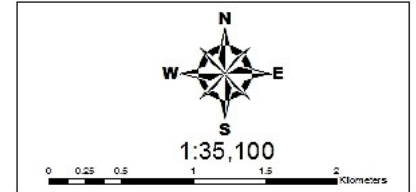
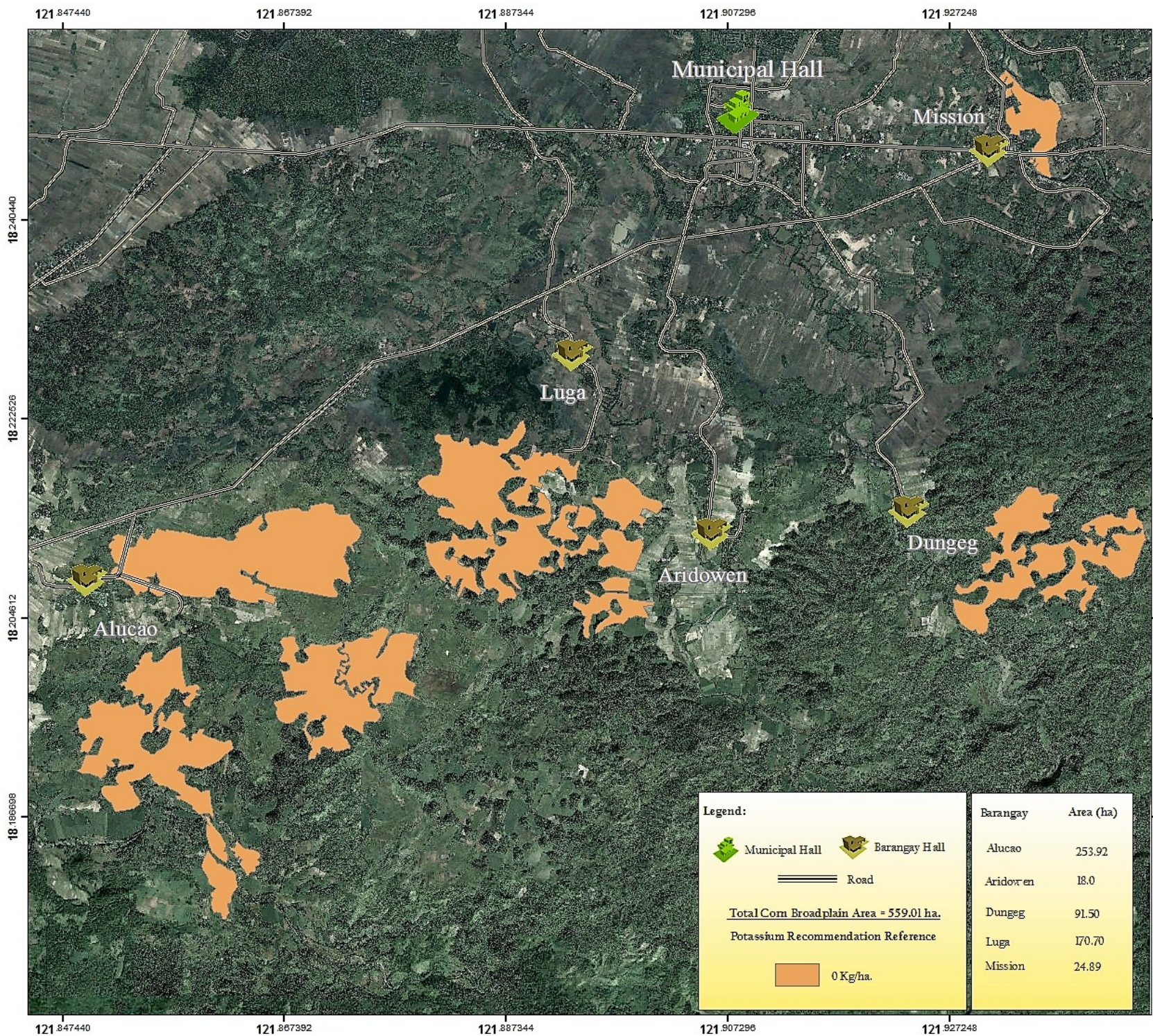
This Corn Phosphorus Map was prepared under the auspices and funding of the Department of Agriculture Regional Office No. 02, Regional Agricultural Engineering Group and the Local Government Unit, STA. TERESITA.

This map was prepared under the auspices and funding of the Department of Agriculture Regional Office No. 02, Regional Agricultural Engineering Group and the Local Government Unit, STA. TERESITA.

This map was prepared under the auspices and funding of the Department of Agriculture Regional Office No. 02, Regional Agricultural Engineering Group and the Local Government Unit, STA. TERESITA.

Map Date: 2024-08-15
Map Author: NARCISO A. EDILLO
Map Editor: NARCISO A. EDILLO
Map Checker: NARCISO A. EDILLO

© Copyright Reserved



CORN POTASSIUM MAP

Municipality of STA. TERESITA
Province of Cagayan, Philippines

Prepared by:

- | | |
|-----------------------------|-----------------------|
| Eric G. Mata | Joana Rose R. Roque |
| Jouie D. Sumigad | Chinkee A. Agustin |
| Isagani S. Cabalsi | Sally Jane B. Duruin |
| Crescen Karl M. Espejo | Geze James V. Binuyat |
| Eleazar Gabriel A. Castillo | Alister Earl M. Meman |
| Kenneth Godfrey M. De Leon | Aarone M. Furugganan |

Reviewed by:

ANGELITA B. CALUBAQUIB
Science Research Specialist II

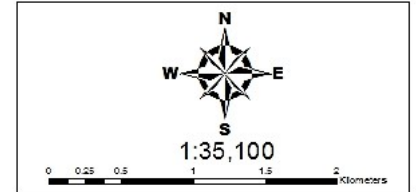
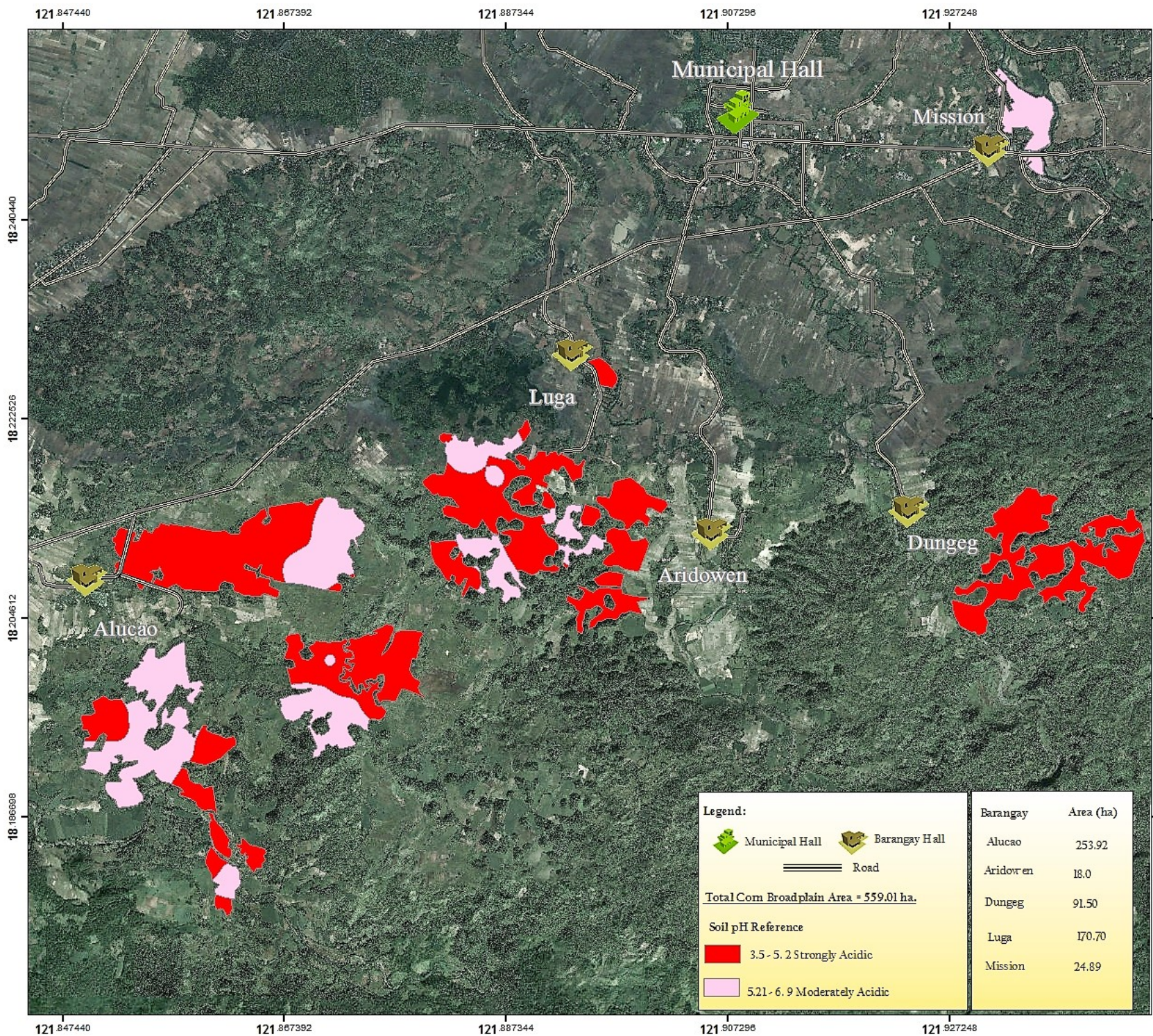
Noted by:

RESTITUTO E. SAMATRA
Chief, RAED

NENITA M. YABIS
Asst. Regional Com Coordinator

NARCISO A. EDILLO, MA.Ed.
Regional Executive Director

Scale: 1:35,100
Map Series: Corn Potassium Recommendation
© 2023 RAED
This Corn Potassium Recommendation Map was prepared under the auspices of the Department of Agriculture Regional Office No. 02, Regional Agricultural Engineering Group and the Local Government Unit, Sta. Teresita, Cagayan. It is intended for use as a guide only. It is not intended to be used for any other purpose. For more information, please contact the RAED, Regional Agricultural Engineering Group, Sta. Teresita, Cagayan.
This Corn Potassium Recommendation Map is for 1 year.
Prepared by: Department of Agriculture, RAED
Regional Agricultural Engineering Group
Corn Potassium Group
* Copyright Reserved



CORN pH MAP

Municipality of STA.TERESITA
Province of Cagayan, Philippines

Prepared by:

- | | |
|-----------------------------|-----------------------|
| Eric G. Mata | Joana Rose R. Roque |
| Jouie D. Sumigad | Chinke e A. Agustin |
| Isagani S. Cabalsi | Sally Jane B. Duruin |
| Crescen Karl M. Espejo | Geze James V. Binuyat |
| Eleazar Gabriel A. Castillo | Alister Earl M. Meman |
| Kenneth Godfrey M. De Leon | Aarone M. Furugganan |

Reviewed by:

ANGELITA B. CALUBAQUIB
Science Research Specialist II

Noted by:

RESTITUTO E. SAMATRA
Chief, RAED

NENITA M. YABIS
Asst. Regional Com Coordinator

NARCISO A. EDILLO, MA.Ed.
Regional Executive Director

Drawn: 06/27/08, 10/04, 10/06
Map Review: Douglas S. Mirona, VLD, 03/20/07
2007-00-0362
2011-0001-0002
2011-0002-0002

This map was prepared under the assistance and supervision of the Department of Agriculture Regional Office Office No. 02, Regional Agricultural Engineering Program and Local Government Unit, 021001.

This map was prepared under the assistance and supervision of the Department of Agriculture Regional Office Office No. 02, Regional Agricultural Engineering Program and Local Government Unit, 021001.

This map was prepared under the assistance and supervision of the Department of Agriculture Regional Office Office No. 02, Regional Agricultural Engineering Program and Local Government Unit, 021001.

Drawn/Checked/Reviewed/Released for 1 page
Drawn/Checked by: Department of Agriculture, RDO 02
Regional Agricultural Engineering Program
Com. 2nd Floor, 2nd Floor
Copyright Reserved