

NITROGEN MAP
Municipality of Sta. Teresita
Province of Cagayan, Philippines

1:39,100 0 0.20.4 0.8 1.2 1.6 Kilometers



Prepared by:

Jouie D. Sumigad
Kenneth Godfrey M. de Leon
Joana Rose R. Roque

Aaron M. Furugganan
Eleazar Gabriel A. Castillo
Crescen Karl M. Espejo

Reviewed by:
ANGELITA B. CALUBAQUIB
Science Research Specialist II

Noted by:

RESTITUTO E. SAMATRA
Chief RAED

NENITA M. YABIS
Asst. Regional Corn Coordinator

ROSE MARY G. AQUINO
Regional Technical Director

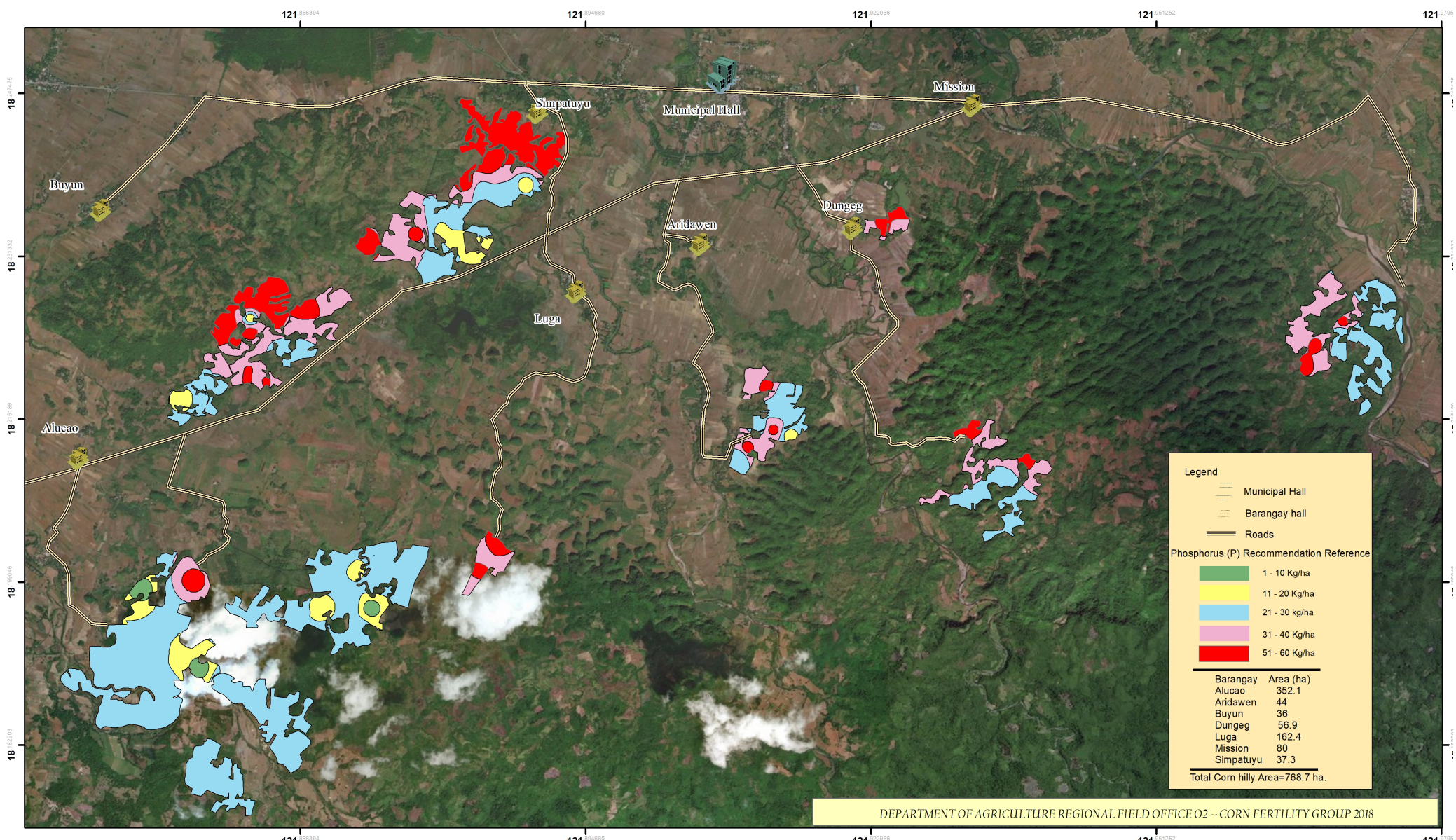
NARCISO A. EDILLO M.A. Ed.
Regional Executive Director

Datum: GCS_WGS_1984
Map Source: Google Earth™ V6.0.3.2197
© 2010 GOOGLE © 2013 Cnes / Spot Image © 2013 GOOGLE

This corn Fertility Map was produced under the collaborative undertaking of the Department of Agriculture Regional Field Office No. 02, Regional Agricultural Engineering Division and the Local Government Unit, CY 2018. Boundaries are not considered authoritative.

The Department of Agriculture Regional Field Office No. 02 claims the sole responsibility by any omission/errrors of this map. Users are requested to inform the DA-RFO 02, RAED, San Gabriel, Tuguegarao City, Cagayan. Fertilizer Recommendation Reference: Reliable for 3 years.

Distributed by: Department of Agriculture, RFO 02
Regional Agricultural Engineering Division
Corn Soil Fertility Group
© Copy Right Reserved 2018 - 2019



Legend

- Municipal Hall
- Barangay hall
- Roads

Phosphorus (P) Recommendation Reference

- 1 - 10 Kg/ha
- 11 - 20 Kg/ha
- 21 - 30 kg/ha
- 31 - 40 Kg/ha
- 51 - 60 Kg/ha

Barangay	Area (ha)
Alucao	352.1
Aridawen	44
Buyun	36
Dungeg	56.9
Luga	162.4
Mission	80
Simpatuyu	37.3
Total Corn hilly Area=768.7 ha.	

DEPARTMENT OF AGRICULTURE REGIONAL FIELD OFFICE 02 -- CORN FERTILITY GROUP 2018

PHOSPHORUS MAP
Municipality of Sta. Teresita
Province of Cagayan, Philippines

1:39,100

DEPARTMENT OF AGRICULTURE
1898

BOUNTFUL CAGAYAN VALLEY REGION
Date Accomplished: August, 2018

Prepared by:
 Jouie D. Sumigad Aaron M. Furugganan RESTITUTO E. SAMATRA ROSE MARY G. AQUINO
 Kenneth Godfrey M. de Leon Eleazar Gabriel A. Castillo Chief RAED Regional Technical Director

Noted by:
 Joana Rose R. Roque Crescen Karl M. Espejo NENITA M. YABIS NARCISO A. EDILLO M.A.Ed.
 Asst. Regional Corn Coordinator Regional Executive Director

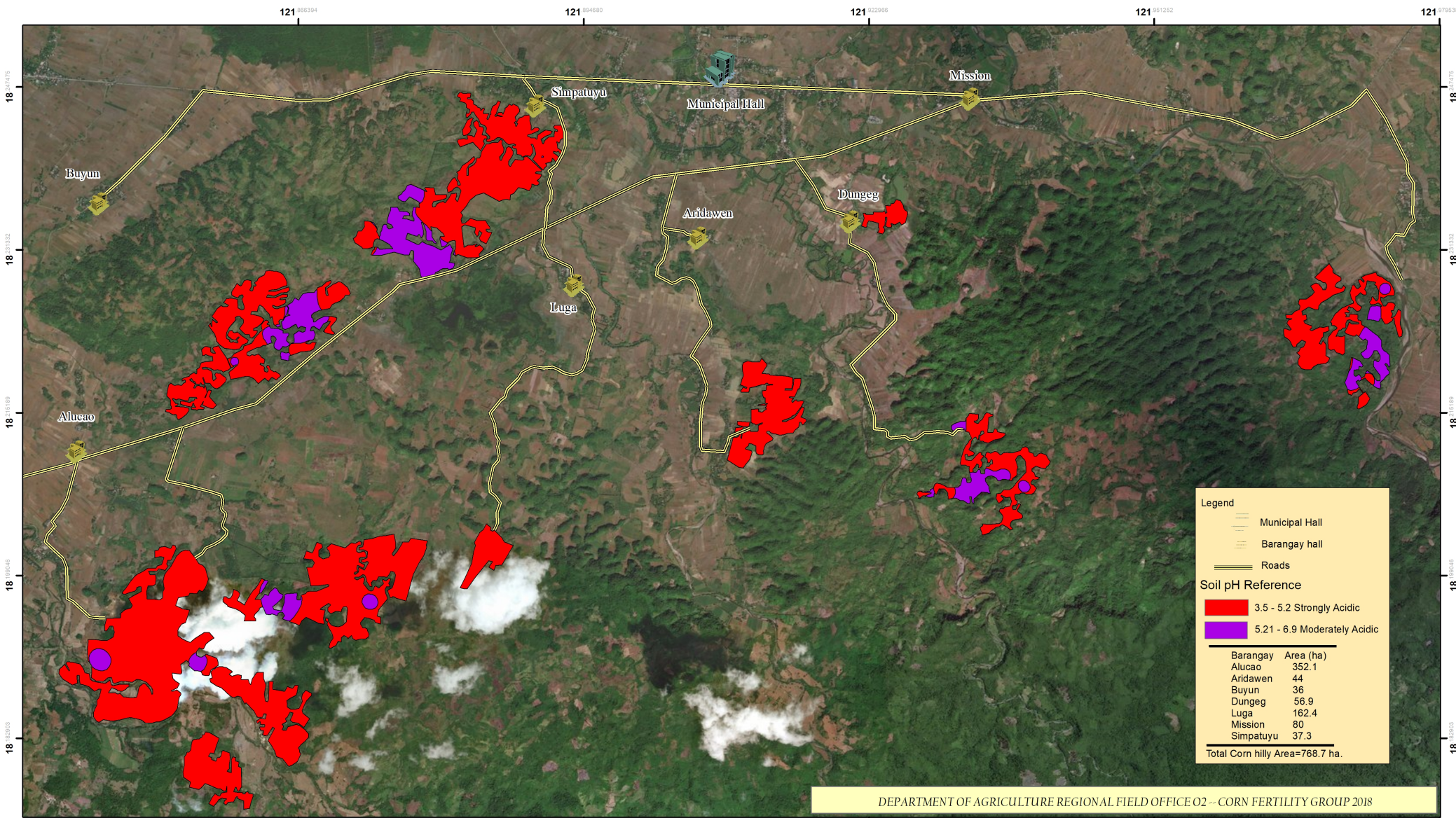
Reviewed by:
 ANGELITA B. CALUBAQUIB
 Science Research Specialist II

Datum: GCS_WGS_1984
 Map Source: Google Earth™ V8.0.3.2197
 © 2010 GOOGLE © 2013 Cnes / Spot Image © 2013 GOOGLE

This corn Fertility Map was produced under the collaborative undertaking of the Department of Agriculture Regional Field Office No. 02, Regional Agricultural Engineering Division and the Local Government Unit, CY 2018. Boundaries are not considered authoritative.

The Department of Agriculture Regional Field Office No. 02 claims the sole responsibility by any omission/errors of this map. Users are requested to inform the DA-RFO 02, RAED, San Gabriel, Tuguegarao City, Cagayan. Fertilizer Recommendation Reference: Reliable for 3 years.

Distributed by: Department of Agriculture, RFO 02
 Regional Agricultural Engineering Division
 Corn Soil Fertility Group
 © Copy Right Reserved 2018 - 2019



Legend

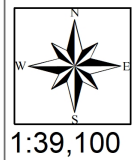
- Municipal Hall
- Barangay hall
- Roads

Soil pH Reference

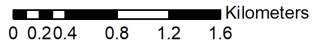
- 3.5 - 5.2 Strongly Acidic
- 5.21 - 6.9 Moderately Acidic

Barangay	Area (ha)
Alucao	352.1
Aridawen	44
Buyun	36
Dungeg	56.9
Luga	162.4
Mission	80
Simpatuyu	37.3
Total Corn hilly Area=768.7 ha.	

DEPARTMENT OF AGRICULTURE REGIONAL FIELD OFFICE 02 -- CORN FERTILITY GROUP 2018



Soil pH MAP
Municipality of Sta. Teresita
Province of Cagayan, Philippines



Prepared by:

Jouie D. Sumigad
Kenneth Godfrey M. de Leon
Joana Rose R. Roque

Aaron M. Furugganan
Eleazar Gabriel A. Castillo
Crescen Karl M. Espejo

Reviewed by:
ANGELITA B. CALUBAQUIB
Science Research Specialist II

Noted by:

RESTITUTO E. SAMATRA
Chief RAED

NENITA M. YABIS
Asst. Regional Corn Coordinator

ROSE MARY G. AQUINO
Regional Technical Director

NARCISO A. EDILLO M.A. Ed.
Regional Executive Director

Datum: GCS_WGS_1984
Map Source: Google Earth™ V6.0.3.2197
© 2010 GOOGLE © 2013 CNES / Spot Image © 2013 GOOGLE

This corn pH Map was produced under the collaborative undertaking of the Department of Agriculture Regional Field Office No. 02, Regional Agricultural Engineering Division and the Local Government Unit, CY 2018. Boundaries are not considered authoritative.

The Department of Agriculture Regional Field Office No. 02 claims the sole responsibility by any omission/errrors of this map. Users are requested to inform the DA-RFO 02, RAED, San Gabriel, Tuguegarao City, Cagayan. Fertilizer Recommendation Reference: Reliable for 3 years.

Distributed by: Department of Agriculture, RFO 02
Regional Agricultural Engineering Division
Corn Soil Fertility Group
© Copy Right Reserved 2018 - 2019