

Legend

Barangay Hall	Lasam Barangay	River Flood Area (ha)	Broad Plain Area (ha)
	Aggunetan	11.5	27.2
	Callao Sur	6.95	0.00
	Callao Norte	99	0.00
	Minanga Sur	122.4	0.00
	Malinta	29.5	0.00
	Finugo Norte	21.6	0.00
	Ignacio B. Jurado	18.64	0.00
	Centro 2	40.79	0.00
	Centro 3	17.69	0.00
	Alannay	42.89	17.5
	Nabannagan West	36.4	0.00
	Nabannagan East	21.49	0.00
	Peru	34.9	0.00
	Sicalao	121.98	0.00

Corn Broadplain Area total = 44.7 ha.
 Corn River Flood Area total = 625.73 ha.

Organic Matter (N) Map Recommendation Reference

	100 kg/ha
	111 - 120 kg/ha
	131 - 140 kg/ha

North Arrow

Scale: 1:70,000

0 0.35 0.7 1.4 2.1 2.8 Kilometers

Date Accomplished: July 2017

Corn Nitrogen Map
 Municipality of LASAM
 Province of Cagayan, Philippines

- Prepared by:**
- Alister Earl M. Meman
 - Jouie D. Sumigad
 - Isagani Cabalsi
 - Geze James V. Binuyat
 - Eleazar Gabriel A. Castillo
 - Sally Jane B. Duruin
 - Eric G. Mata
 - Aarone M. Furugganan
 - Joana Rose R. Roque
 - Kenneth Godfrey M. De Leon
 - Crescen Karl M. Espejo
 - Chinkee A. Agustin

Reviewed by:

ANGELITA B. CALUBAQUIB
 Science Research Specialist II

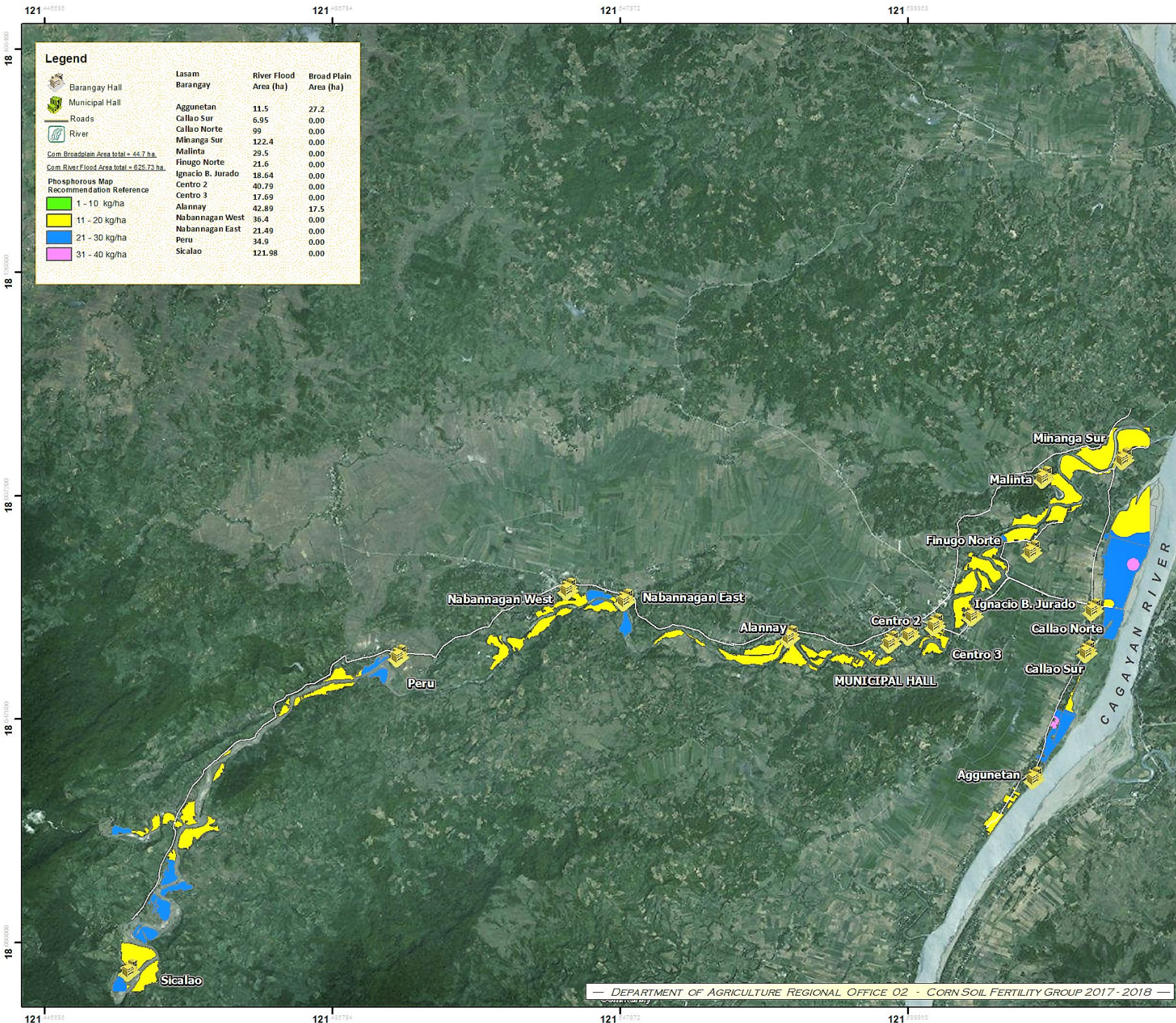
- Noted by:**
- RES TITUTO E. SAMATRA
 Chief RAED
- NENITA M. YABIS
 Asst. Regional Corn Coordinator
- NARCISO A. EDILLO, MA.Ed.
 Regional Executive Director

Datum: GCS_WGS_1984
 Map Source: Google Earth™ V8.0.3.2197
 © 2016 GOOGLE © 2013 Ches / Spot Image © 2013 GOOGLE

This Corn Fertility Map was produced under the collaborative undertaking of the Department of Agriculture Regional Field Office No. 02, Regional Agricultural Engineering Division and the Local Government Unit, CY 2017. Boundaries are not considered authoritative.

The Department of Agriculture Regional Field Office No. 02 claims the sole responsibility for any omissions or errors in this map. Users are requested to inform the DA-RFO 02, RAED, San Gabriel, Tuguegarao City, Cagayan. Fertilizer Recommendation Reference: Reliable for 3 years.

Distributed by: Department of Agriculture, RFO 02
 Regional Agricultural Engineering Division
 Corn Soil Fertility Group
 © Copy Right Reserved 2017-2018



Legend			
	Barangay Hall		
	Municipal Hall		
	Roads		
	River		
Com Broadplain Area total = 44.7 ha			
Com River Flood Area total = 626.73 ha			
Phosphorous Map Recommendation Reference			
	1 - 10 kg/ha		
	11 - 20 kg/ha		
	21 - 30 kg/ha		
	31 - 40 kg/ha		
	Lasam Barangay	River Flood Area (ha)	Broad Plain Area (ha)
	Aggunetan	11.5	27.2
	Callao Sur	6.95	0.00
	Callao Norte	99	0.00
	Minanga Sur	122.4	0.00
	Malinta	29.5	0.00
	Finugo Norte	21.6	0.00
	Ignacio B. Jurado	18.64	0.00
	Centro 2	40.79	0.00
	Centro 3	17.69	0.00
	Alannay	42.89	17.5
	Nabannagan West	36.4	0.00
	Nabannagan East	21.49	0.00
	Peru	34.9	0.00
	Sicalao	121.98	0.00

1:70,000

0 0.35 0.7 1.4 2.1 2.8 Kilometers

DEPARTMENT OF AGRICULTURE
REGIONAL OFFICE 02
CAGAYAN VALLEY REGION
1898

Date Accomplished : July 2017

Corn Phosphorous Map

Municipality of LASAM

Province of Cagayan, Philippines

- Prepared by:**
- Alister Earl M. Meman
 - Jouie D. Sumigad
 - Isagani Cabalsi
 - Geze James V. Binuyat
 - Eleazar Gabriel A. Castillo
 - Sally Jane B. Duruin
 - Eric G. Mata
 - Aarone M. Furugganan
 - Joana Rose R. Roque
 - Kenneth Godfrey M. De Leon
 - Crescen Karl M. Espejo
 - Chinkee A. Agustin

Reviewed by:

ANGELITA B. CALUBAQUIB
Science Research Specialist II

Noted by:

RES TITUTO E. SAMATRA
Chief RAED

NENITA M. YABIS
Asst. Regional Corn Coordinator

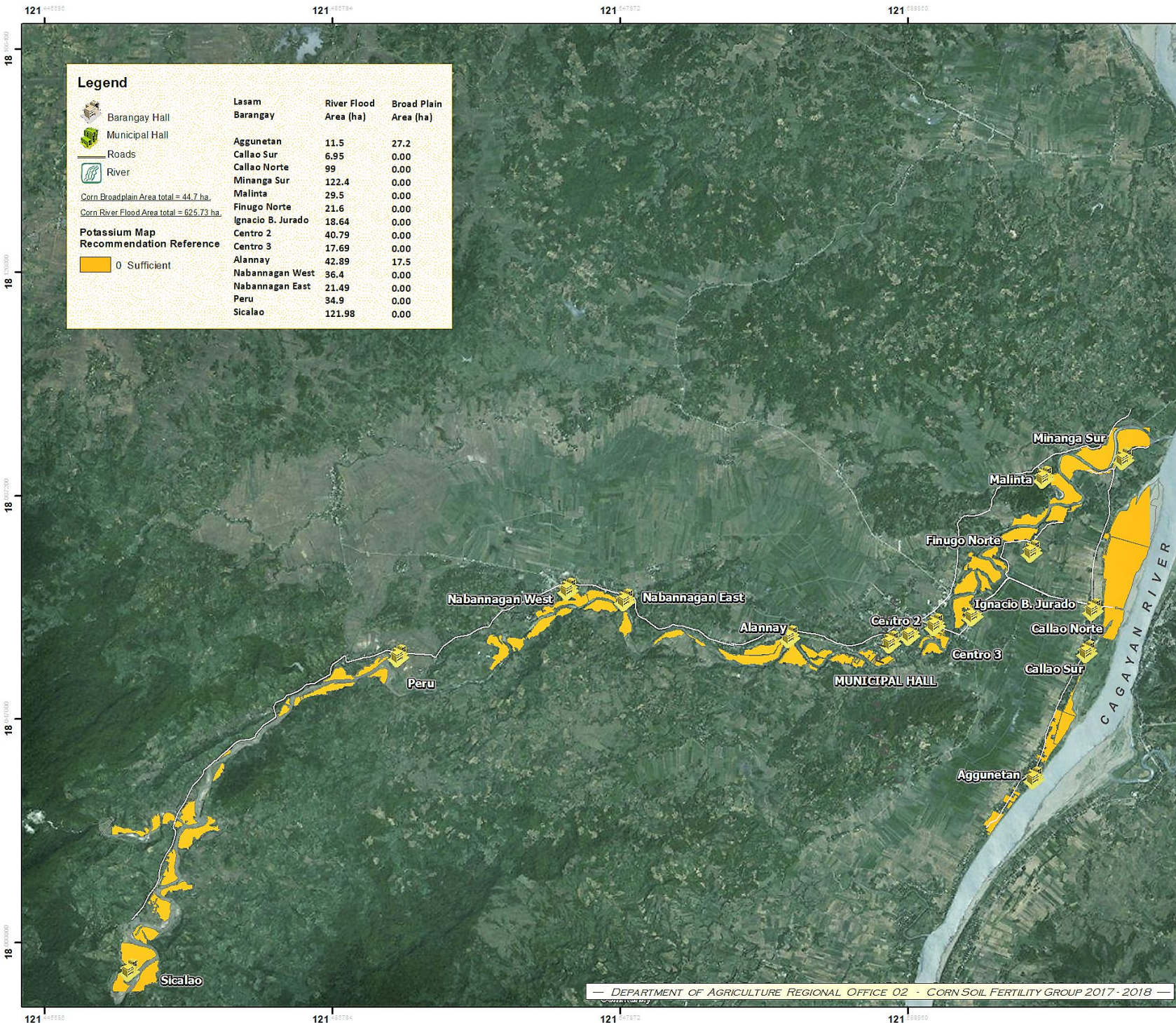
NARCISO A. EDILLO, MA.Ed.
Regional Executive Director

Datum: GCS_WGS_1984
Map Source: Google Earth™ V8.0.3.2197
© 2016 GOOGLE © 2013 Ches / Spot Image © 2013 GOOGLE

This Corn Fertility Map was produced under the collaborative undertaking of the Department of Agriculture Regional Field Office No. 02, Regional Agricultural Engineering Division and the Local Government Unit, CY 2017. Boundaries are not considered authoritative.

The Department of Agriculture Regional Field Office No. 02 claims the sole responsibility for any omissions or errors of this map. Users are requested to inform the DA, RFO 02, RAED, San Gabriel, Tuguegarao City, Cagayan. Fertilizer Recommendation Reference: Reliable for 3 years.

Distributed by: Department of Agriculture, RFO 02
Regional Agricultural Engineering Division
Corn Soil Fertility Group
© Copy Right Reserved 2017-2018




Legend

	Lasam	River Flood Area (ha)	Broad Plain Area (ha)
	Barangay		
	Aggunetan	11.5	27.2
	Callao Sur	6.95	0.00
	Callao Norte	99	0.00
	Minanga Sur	122.4	0.00
	Malinta	29.5	0.00
	Finugo Norte	21.6	0.00
	Ignacio B. Jurado	18.64	0.00
	Centro 2	40.79	0.00
	Centro 3	17.69	0.00
	Alannay	42.89	17.5
	Nabannagan West	36.4	0.00
	Nabannagan East	21.49	0.00
	Peru	34.9	0.00
	Sicalao	121.98	0.00

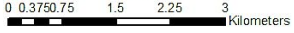
Corn Broadplain Area total = 44.7 ha.
Corn River Flood Area total = 625.73 ha.


Potassium Map Recommendation Reference

0 Sufficient



1:70,000





DEPARTMENT OF AGRICULTURE
1898
BOUNTIFUL CAGAYAN VALLEY REGION

Date Accomplished : July 2017

Corn Potassium Map
Municipality of LASAM
Province of Cagayan, Philippines

- Prepared by:**
- Alister Earl M. Meman
 - Jouie D. Sumigad
 - Isagani Cabalsi
 - Geze James V. Binuyat
 - Eleazar Gabriel A. Castillo
 - Sally Jane B. Duruin
 - Eric G. Mata
 - Aarone M. Furugganan
 - Joana Rose R. Roque
 - Kenneth Godfrey M. De Leon
 - Crescen Karl M. Espejo
 - Chinkee A. Agustín

- Reviewed by:**
- ANGELITA B. CALUBAQUIB
Science Research Specialist II

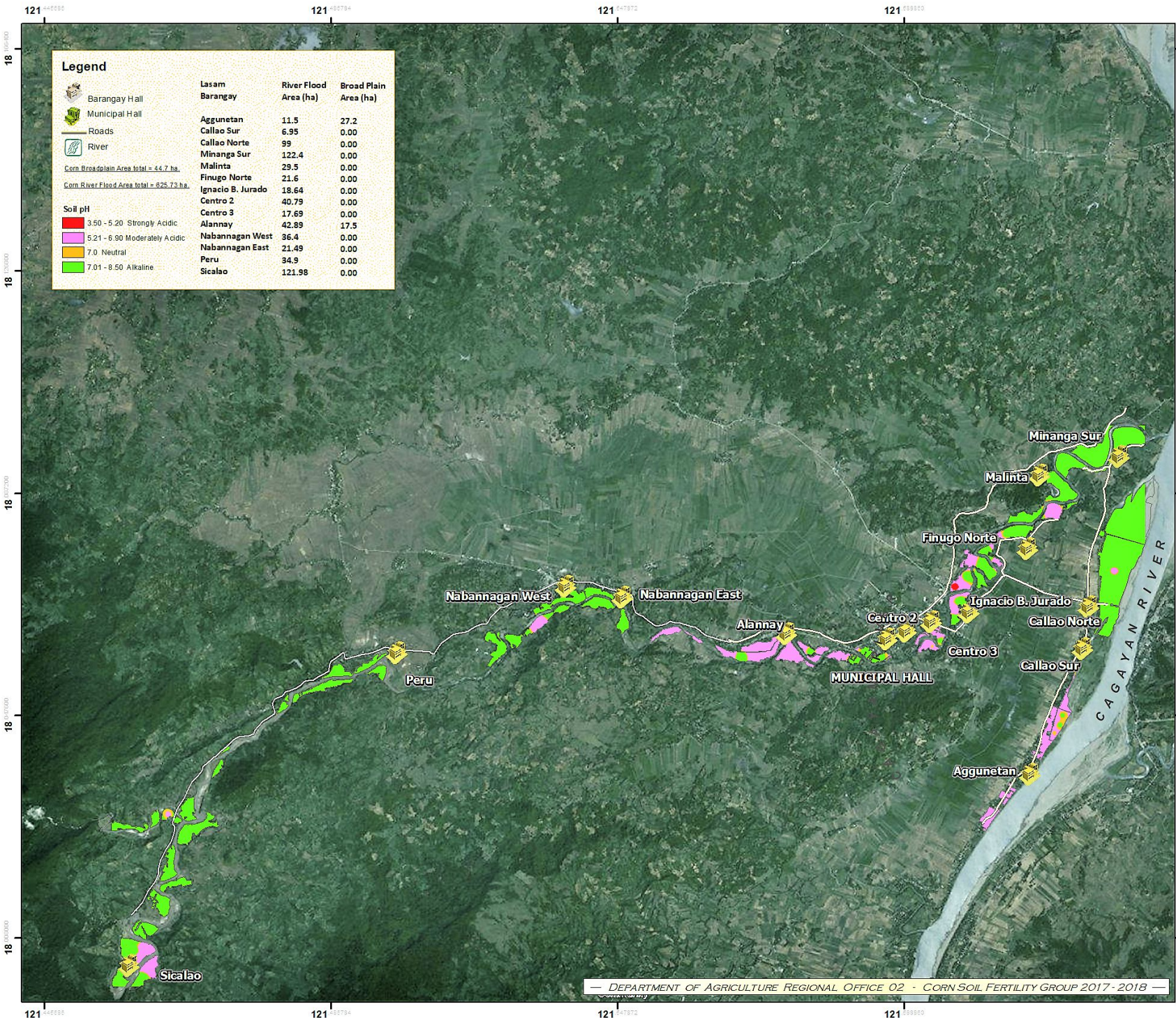
- Noted by:**
- RES TITUTO E. SAMATRA
Chief RAED
 - NENITA M. YABIS
Asst. Regional Corn Coordinator
 - NARCISO A. EDILLO, MA.Ed.
Regional Executive Director

Datum: GCS_WGS_1984
Map Source: Google Earth™ V8.0.3.2197
© 2016 GOOGLE © 2013 Ches / Spot Image © 2013 GOOGLE

This Corn Fertility Map was produced under the collaborative undertaking of the Department of Agriculture Regional Field Office No. 02, Regional Agricultural Engineering Division and the Local Government Unit, CY 2017. Boundaries are not considered authoritative.

The Department of Agriculture Regional Field Office No. 02 claims the sole responsibility for any omissions/errors of this map. Users are requested to inform the DA-RFO 02, RAED, San Gabriel, Tuguegarao City, Cagayan. Fertilizer Recommendation Reference: Reliable for 3 years.

Distributed by: Department of Agriculture, RFO 02
Regional Agricultural Engineering Division
Corn Soil Fertility Group
© Copy Right Reserved 2017-2018



Legend

Barangay Hall	Lasam Barangay	River Flood Area (ha)	Broad Plain Area (ha)
	Aggunetan	11.5	27.2
	Callao Sur	6.95	0.00
	Callao Norte	99	0.00
	Minanga Sur	122.4	0.00
	Malinta	29.5	0.00
	Finugo Norte	21.6	0.00
	Ignacio B. Jurado	18.64	0.00
	Centro 2	40.79	0.00
	Centro 3	17.69	0.00
	Alannay	42.89	17.5
	Nabannagan West	36.4	0.00
	Nabannagan East	21.49	0.00
	Peru	34.9	0.00
	Sicalao	121.98	0.00

Corn Broadplain Area total = 44.7 ha.
 Corn River Flood Area total = 826.73 ha.

Soil pH

- 3.50 - 5.20 Strongly Acidic
- 5.21 - 6.90 Moderately Acidic
- 7.0 Neutral
- 7.01 - 8.50 Alkaline

1:70,000

0 0.3750.75 1.5 2.25 3 Kilometers

DEPARTMENT OF AGRICULTURE
1898

BOUNTIFUL CAGAYAN VALLEY REGION

Date Accomplished : July 2017

Corn pH Map
 Municipality of LASAM
 Province of Cagayan, Philippines

- Prepared by:**
- Alister Earl M. Meman
 - Jouie D. Sumigad
 - Isagani Cabalsi
 - Geze James V. Binuyat
 - Eleazar Gabriel A. Castillo
 - Sally Jane B. Duruin
 - Eric G. Mata
 - Aarone M. Furugganan
 - Joana Rose R. Roque
 - Kenneth Godfrey M. De Leon
 - Crescen Karl M. Espejo
 - Chinkee A. Agustin

- Reviewed by:**
- ANGELITA B. CALUBAQUIB
Science Research Specialist II

- Noted by:**
- RES TITUTO E. SAMATRA
Chief RAED
 - NENITA M. YABIS
Asst. Regional Corn Coordinator
 - NARCISO A. EDILLO, MA.Ed.
Regional Executive Director

Datum: GCS_WGS_1984
 Map Source: Google Earth™ V8.0.3.2197
 © 2016 GOOGLE © 2013 Ches / Spot Image © 2013 GOOGLE

This Corn pH Fertility Map was produced under the collaborative undertaking of the Department of Agriculture Regional Field Office No. 02, Regional Agricultural Engineering Division and the Local Government Unit, CY 2017. Boundaries are not considered authoritative.

The Department of Agriculture Regional Field Office No. 02 claims the sole responsibility for any omissions/errors of this map. Users are requested to inform the DA, RFO 02, RAED, San Gabriel, Tuguegarao City, Cagayan. Fertilizer Recommendation Reference: Reliable for 3 years.

Distributed by: Department of Agriculture, RFO 02
 Regional Agricultural Engineering Division
 Corn Soil Fertility Group
 © Copy Right Reserved 2017-2018