







Legend

-  Barangay Hall
-  Municipal Hall
-  Roads

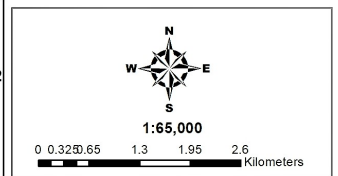
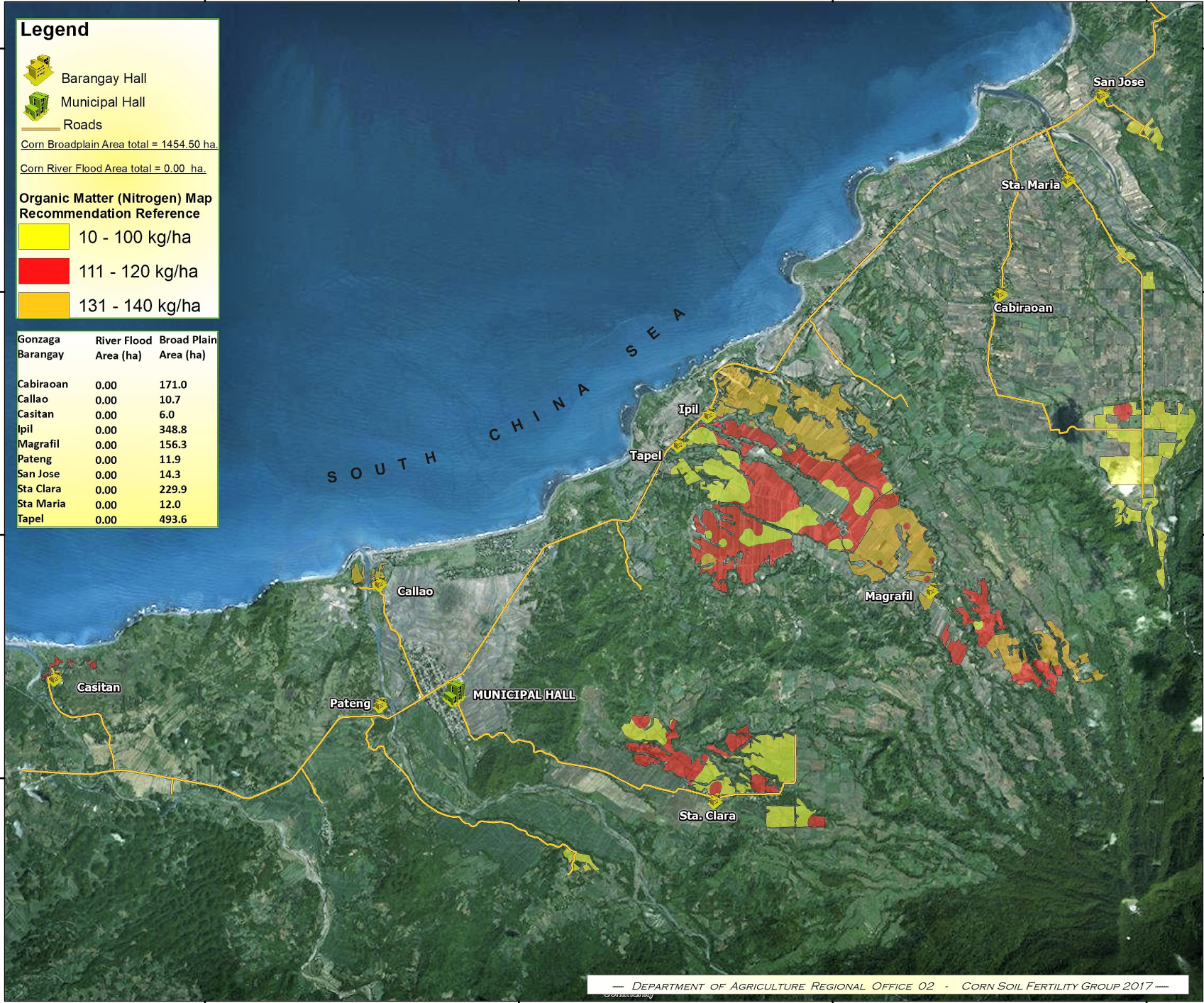
Corn Broadplain Area total = 1454.50 ha.

Corn River Flood Area total = 0.00 ha.

Organic Matter (Nitrogen) Map Recommendation Reference

-  10 - 100 kg/ha
-  111 - 120 kg/ha
-  131 - 140 kg/ha

Gonzaga Barangay	River Flood Area (ha)	Broad Plain Area (ha)
Cabiraosan	0.00	171.0
Callao	0.00	10.7
Casitan	0.00	6.0
Ipil	0.00	348.8
Magrafil	0.00	156.3
Pateng	0.00	11.9
San Jose	0.00	14.3
Sta Clara	0.00	229.9
Sta Maria	0.00	12.0
Tapel	0.00	493.6



Corn Nitrogen Map

Municipality of GONZAGA

Province of Cagayan, Philippines

- Prepared by:**
- Alister Earl M. Meman
 - Jouie D. Sumigad
 - Isagani Cabalsi
 - Geze James V. Binuyat
 - Eleazar Gabriel A. Castillo
 - Sally Jane B. Duruin
 - Eric G. Mata
 - Joana Rose R. Roque
 - Aarone M. Furugganan
 - Kenneth Godfrey M. De Leon
 - Crescen Karl M. Espejo
 - Chinkee A. Agustín

Reviewed by:

ANGELITA B. CALUBAQUIB
Science Research Specialist II

Noted by:

RESTITUTO E. SAMATRA
Chief RAED

NENITA M. YABIS
Asst. Regional Corn Coordinator

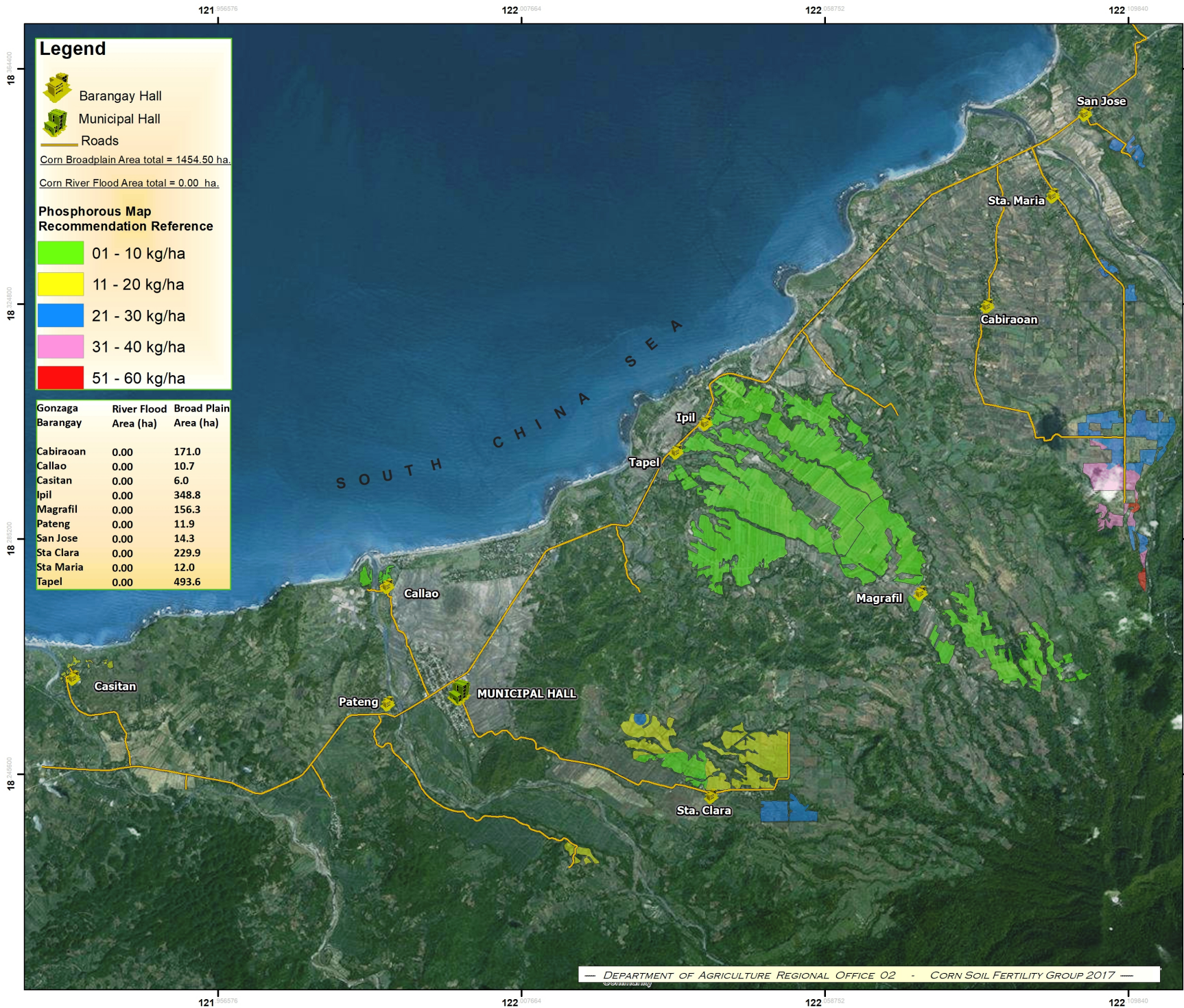
NARCISO A. EDILLO, MA. Ed.
Regional Executive Director

Datum: GCS_WGS_1984
Map Source: Google Earth™ V8.0.3.2197
© 2010 GOOGLE © 2013 Cnes / Spot Image © 2013 GOOGLE

This Corn Fertility Map was produced under the collaborative undertaking of the Department of Agriculture Regional Field Office No. 02, Regional Agricultural Engineering Division and the Local Government Unit, CY 2017. Boundaries are not considered authoritative.

The Department of Agriculture Regional Field Office No. 02 claims the sole responsibility for any omission/errors of this map. Users are requested to inform the DA-RFO 02, RAED, San Gabriel, Tuguegarao City, Cagayan, Fertilizer Recommendation Reference: Reliable for 3 years.

Distributed by: Department of Agriculture, RFO 02
Regional Agricultural Engineering Division
Corn Soil Fertility Group
© Copy Right Reserved 2017-2018



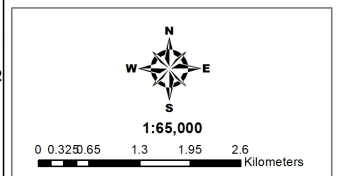
Legend

- Barangay Hall
- Municipal Hall
- Roads
- Corn Broadplain Area total = 1454.50 ha.
- Corn River Flood Area total = 0.00 ha.

Phosphorous Map Recommendation Reference

- 01 - 10 kg/ha
- 11 - 20 kg/ha
- 21 - 30 kg/ha
- 31 - 40 kg/ha
- 51 - 60 kg/ha

Gonzaga Barangay	River Flood Area (ha)	Broad Plain Area (ha)
Cabiraoan	0.00	171.0
Callao	0.00	10.7
Casitan	0.00	6.0
Ipil	0.00	348.8
Magrafil	0.00	156.3
Pateng	0.00	11.9
San Jose	0.00	14.3
Sta Clara	0.00	229.9
Sta Maria	0.00	12.0
Tapel	0.00	493.6



Corn Phosphorous Map
Municipality of GONZAGA
Province of Cagayan, Philippines

- Prepared by:**
- Alister Earl M. Meman
 - Jouie D. Sumigad
 - Isagani Cabalsi
 - Geze James V. Binuyat
 - Eleazar Gabriel A. Castillo
 - Sally Jane B. Duruin
 - Eric G. Mata
 - Joana Rose R. Roque
 - Aaron M. Furugganan
 - Kenneth Godfrey M. De Leon
 - Crescen Karl M. Espejo
 - Chinkee A. Agustin

Reviewed by:
ANGELITA B. CALUBAQUIB
Science Research Specialist II

Noted by:
RESTITUTO E. SAMATRA
Chief RAED

NENITA M. YABIS
Asst. Regional Corn Coordinator

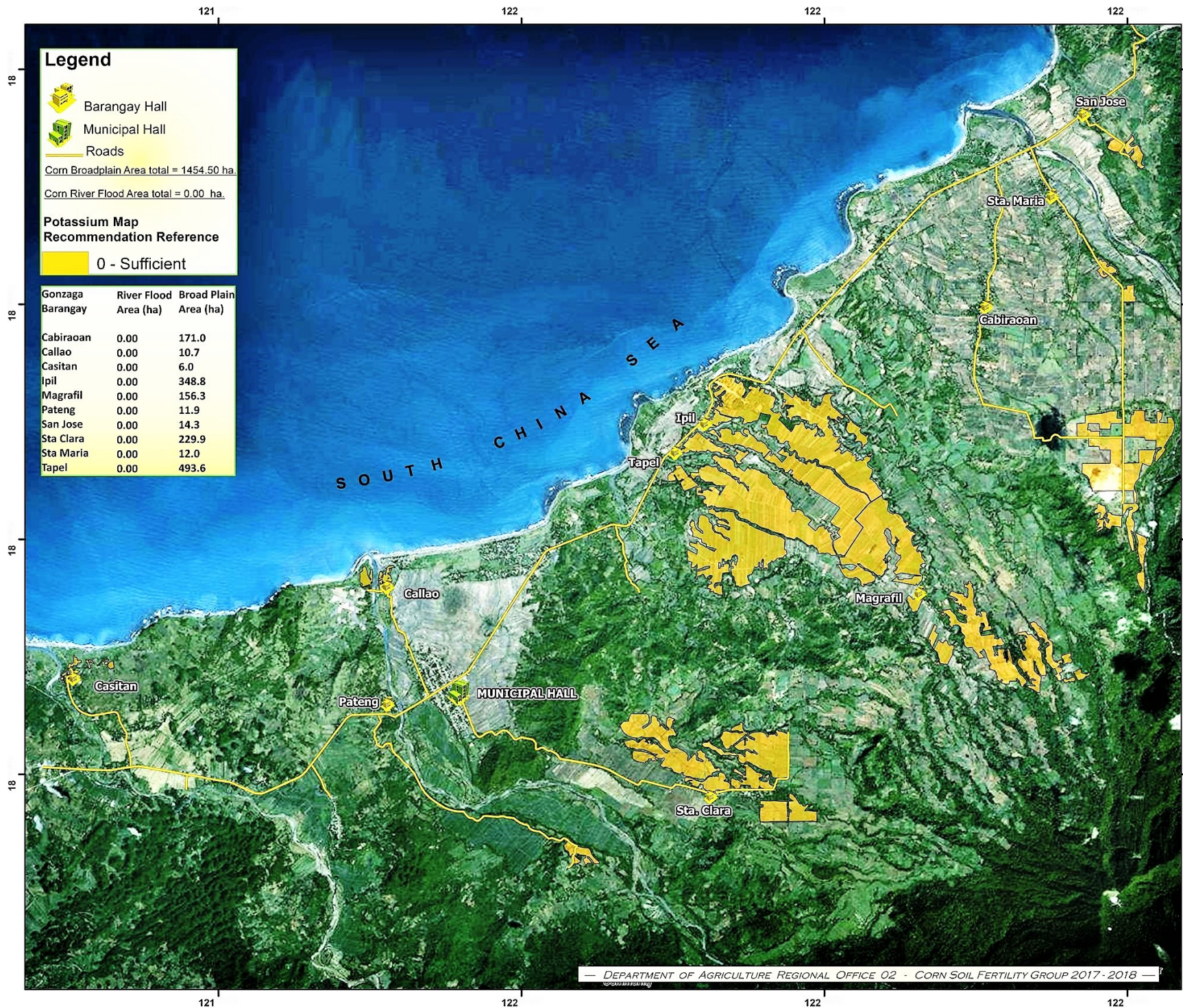
NARCISO A. EDILLO, MA.Ed.
Regional Executive Director

Datum: GCS_WGS_1984
Map Source: Google Earth™ V8.0.3.2197
© 2010 GOOGLE © 2013 Cnes / Spot Image © 2013 GOOGLE

This Corn Fertility Map was produced under the collaborative undertaking of the Department of Agriculture Regional Field Office No. 02, Regional Agricultural Engineering Division and the Local Government Unit, CY 2017. Boundaries are not considered authoritative.

The Department of Agriculture Regional Field Office No. 02 claims the sole responsibility for any omission/errors of this map. Users are requested to inform the DA-RFO 02, RAED, San Gabriel, Tuguegarao City, Cagayan. Fertilizer Recommendation Reference: Reliable for 3 years.

Distributed by: Department of Agriculture, RFO 02
Regional Agricultural Engineering Division
Corn Soil Fertility Group
© Copy Right Reserved 2017-2018



Legend

- Barangay Hall
- Municipal Hall
- Roads

Corn Broadplain Area total = 1454.50 ha.
 Corn River Flood Area total = 0.00 ha.

Potassium Map Recommendation Reference

- 0 - Sufficient

Gonzaga Barangay	River Flood Area (ha)	Broad Plain Area (ha)
Cabiraosan	0.00	171.0
Callao	0.00	10.7
Casitan	0.00	6.0
Ipil	0.00	348.8
Magrafil	0.00	156.3
Pateng	0.00	11.9
San Jose	0.00	14.3
Sta Clara	0.00	229.9
Sta Maria	0.00	12.0
Tapel	0.00	493.6

N
W — E
S

1:65,000

0 0.325.65 1.3 1.95 2.6 Kilometers

Date Accomplished : July 2017

Corn Potassium Map
 Municipality of GONZAGA
 Province of Cagayan, Philippines

- Prepared By:**
- Alistar Earl M. Meman
 - Jouie D. Sumigad
 - Isagani Cabalsi
 - Geze James V. Binuyat
 - Eleazar Gabriel A. Castillo
 - Sally Jane B. Duruin
 - Eric G. Mata
 - Joana Rose R. Roque
 - Aarone M. Furugganan
 - Kenneth Godfrey M. De Leon
 - Crescen Karl M. Espejo
 - Chinkee A. Agustin

Reviewed by:

ANGELITIA B. CALUBAQUIB
 Science Research Specialist II

Noted by:

RESTITUTO E. SAMATRA
 Chief RAED

NENITA M. YABIS
 Asst. Regional Corn Coordinator

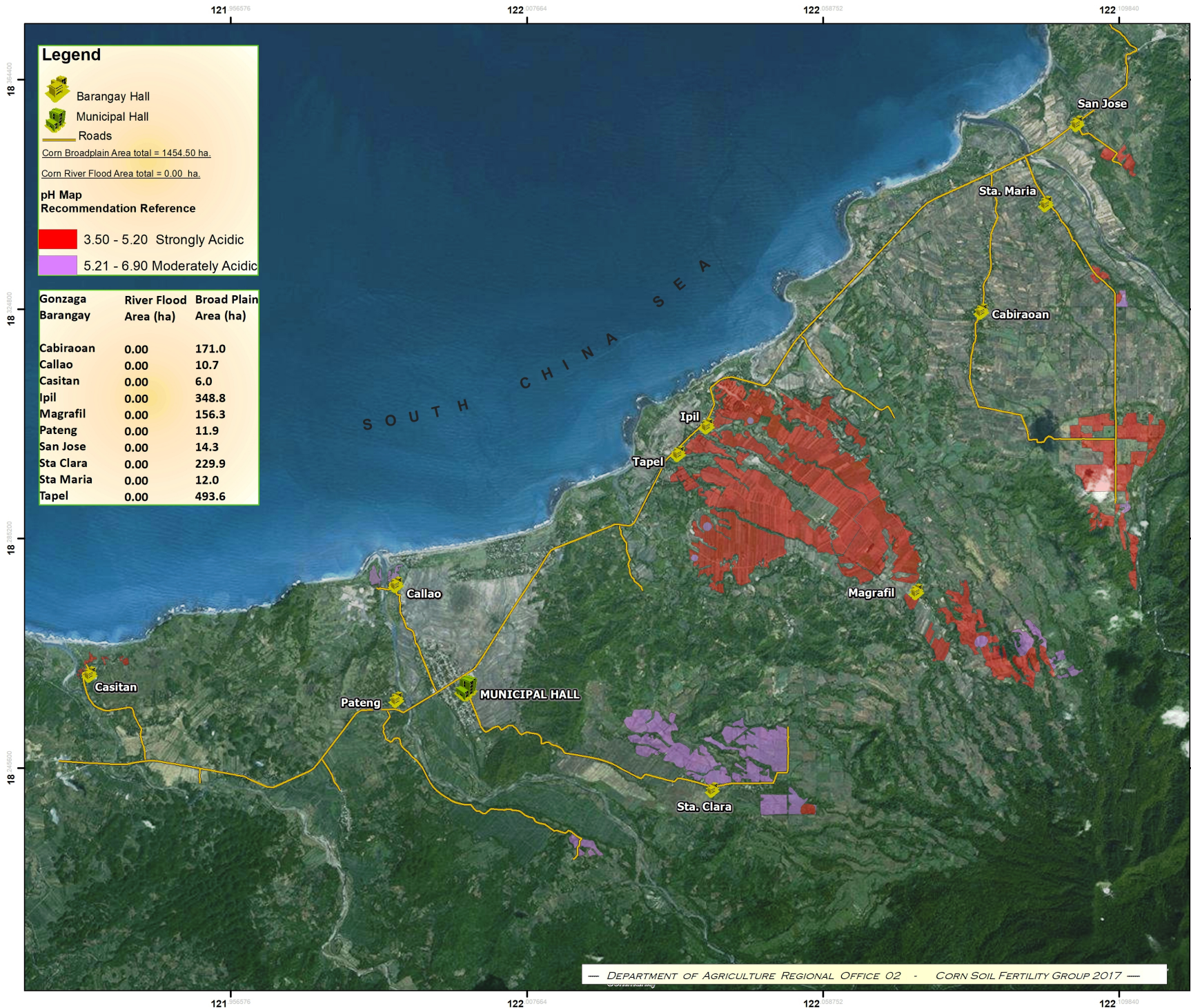
NARCISO A. EDILLO, MA.ED.
 Regional Executive Director

Datum: GCS_WGS_1984
 Map Source: Google Earth™ V8.0.3.2197
 © 2016 GOOGLE © 2013 Ceres / Spot Image © 2013 GOOGLE




This Corn Fertility Map was produced under the collaborative undertaking of the Department of Agriculture Regional Field Office No. 02, Regional Agricultural Engineering Division and the Local Government Unit, CY 2017. Boundaries are not considered authoritative.

The Department of Agriculture Regional Field Office No. 02 claims the sole responsibility for any omissions/errors of this map. Users are requested to inform the DA-RFO 02, RAED, San Gabriel, Tuguegarao City, Cagayan. Fertilizer Recommendation Reference: Reliable for 3 years.



Distributed by: Department of Agriculture, RFO 02
 Regional Agricultural Engineering Division
 Core Soil Fertility Group
 © Copy Right Reserved 2017-2018



Legend

-  Barangay Hall
 -  Municipal Hall
 -  Roads
- Corn Broadplain Area total = 1454.50 ha.
 Corn River Flood Area total = 0.00 ha.

pH Map Recommendation Reference


-  3.50 - 5.20 Strongly Acidic
-  5.21 - 6.90 Moderately Acidic

Gonzaga Barangay	River Flood Area (ha)	Broad Plain Area (ha)
Cabiraoan	0.00	171.0
Callao	0.00	10.7
Casitan	0.00	6.0
Ipil	0.00	348.8
Magrafil	0.00	156.3
Pateng	0.00	11.9
San Jose	0.00	14.3
Sta Clara	0.00	229.9
Sta Maria	0.00	12.0
Tapel	0.00	493.6

N
W E
S

1:67,000

0 0.325 0.65 1.3 1.95 2.6
Kilometers



Date Accomplished : July 2017

Corn pH Map
 Municipality of GONZAGA
 Province of Cagayan, Philippines

- Prepared by:**
- Alistar Earl M. Meman
 - Jouie D. Sumigad
 - Isagani Cabalsi
 - Geze James V. Binuyat
 - Eleazar Gabriel A. Castillo
 - Sally Jane B. Duruin
 - Eric G. Mata
 - Joana Rose R. Roque
 - Aarone M. Furugganan
 - Kenneth Godfrey M. De Leon
 - Crescen Karl M. Espejo
 - Chinkee A. Agustin

Reviewed by:

ANGELITA B. CALUBAQUIB
 Science Research Specialist II

Noted by:

RESTITUTO E. SAMATRA
 Chief RAED

NENITA M. YABIS
 Asst. Regional Corn Coordinator

NARCISO A. EDILLO, MA.Ed.
 Regional Executive Director

Datum: GCS_WGS_1984
 Map Source: Google Earth™ V8.0.2197
 © 2010 GOOGLE © 2013 Cnes / Spot Image © 2013 GOOGLE

This Corn pH Map was produced under the collaborative undertaking of the Department of Agriculture Regional Field Office No. 02, Regional Agricultural Engineering Division and the Local Government Unit, CY 2017. Boundaries are not considered authoritative.

The Department of Agriculture Regional Field Office No. 02 claims the sole responsibility for any omission/errors of this map. Users are requested to inform the DA-RFO 02, RAED, San Gabriel, Tuguegarao City, Cagayan, for Fertilizer Recommendation Reference. Reliable for 3 years.

Distributed by: Department of Agriculture, RFO 02
 Regional Agricultural Engineering Division
 Corn Soil Fertility Group
 © Copy Right Reserved 2017-2018