

Legend

- Barangay Hall
- Municipal Hall
- Roads
- River

Corn Broadplain Area total = 415.90 ha.
Corn River Flood Area total = 827.48 ha.

Organic Matter (Nitrogen) Map Recommendation Reference

- 120 kg/ha
- 121 - 140 kg/ha

Gattaran Barangay	River Flood Area (ha)	Broad Plain Area (ha)
ABRA	17	31.4
AGUIGUICAN	18.4	0
BANGATAN	64.08	56.4
BARACCAOIT	40.6	29.2
BARAOIDAN	1.9	0
CALAOAGAN BASSIT	26.1	0
CALAOAGAN DAKKEL	5.6	6.3
CAPIIDDIGAN	4.8	9.8
CAPISSAYAN NORTE	8.1	18.6
CAPISSAYAN SUR	41.2	2.8
CASICALAN SUR	7.4	0
CULLIT	57.9	37.6
CUNIG	0	11.4
CUMAO	54.9	0
DUMMUN	14.7	12.2
FUGU	56.5	0
GUISING	11.6	20.8
LAPOGAN	0	11.8
MABUNO	112.5	0.00
NABACCAYAN	48.7	9.7
NASSIPING	0	16.9
NEWAGAC	28.9	13.5
PALAGAO NORTE	0	11
PALAGAO SUR	12.7	23.1
PIÑA ESTE	11.6	7.5
PIÑA WESTE	0	2.6
SAN VICENTE	0	47
STA MARIA	24.9	16.3
TAGUMAY	0	20
TAKIKI	16.4	0
TANGLAGAN	141	0

DEPARTMENT OF AGRICULTURE REGIONAL OFFICE 02 - CORN SOIL FERTILITY GROUP 2017 - 2018



Corn Nitrogen Map
Municipality of
GATTARAN
Province of Cagayan,
Republic of the Philippines

Date Accomplished : April 2017

Prepared by:

Alister Earl M. Meman **Jouie D. Sumigad**
Isagani Cabalsi **Eleazar Gabriel A. Castillo**
Geze James V. Binuyat **Sally Jane B. Duruin**

Eric G. Mata **Kenneth Godfrey M. De Leon**

Aarone M. Furugganan **Crescen Karl M. Espejo**
Joana Rose Roque **Chinkee A. Agustin**

Reviewed By:

ANGELITA B. CALUBAQUIB
Science Research Specialist II

Noted By:

RESTITUTO E. SAMATRA
Chief RAED

NENITA M. YABIS
Asst. Regional Corn Coordinator

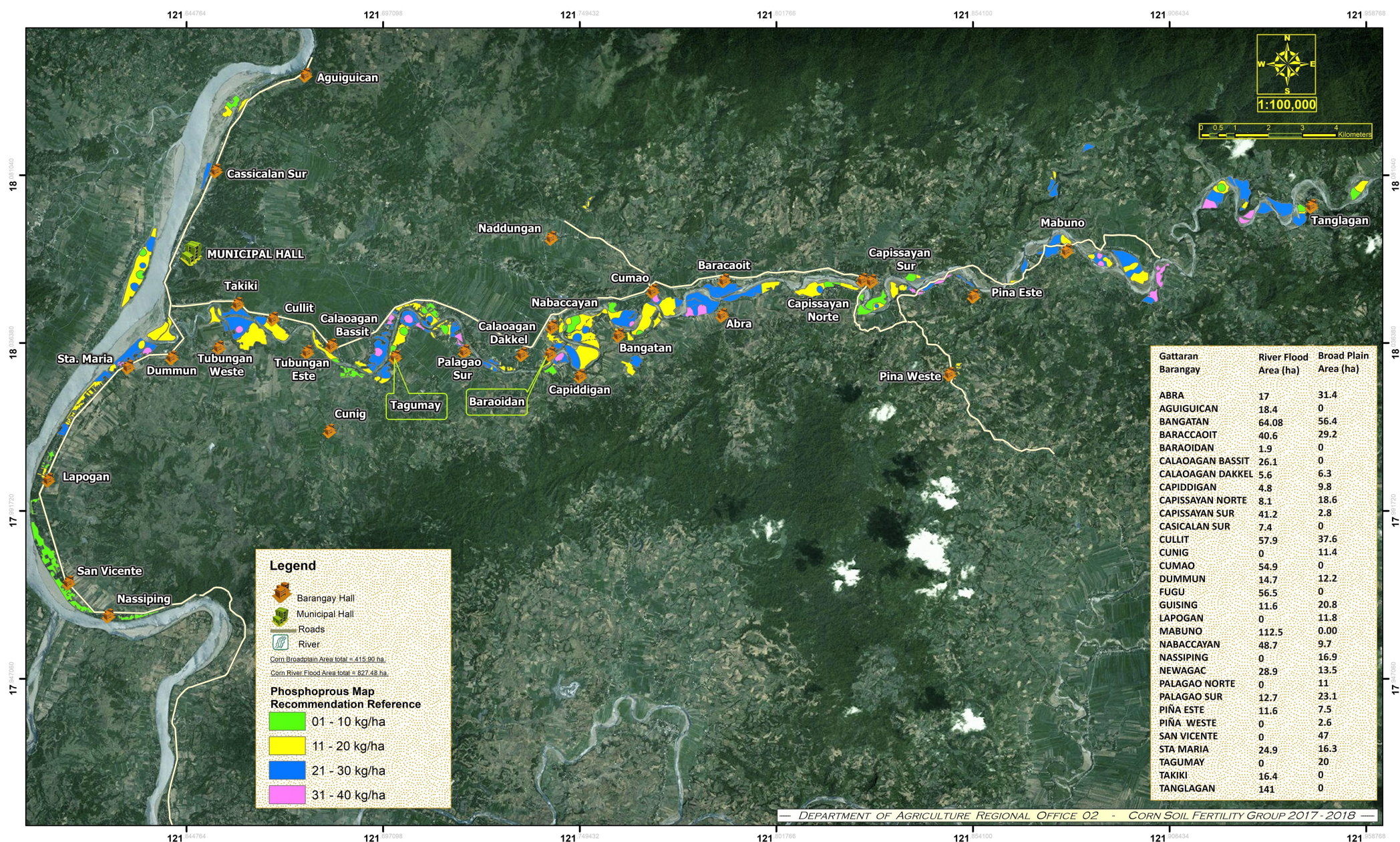
NARCISO A. EDILLO, MA.Ed.
Regional Executive Director

Date: GCS_WGS_1984
Map Source: Google Earth™ V8.0.3.2197
© 2016 GOOGLE © 2015 Cesa / Spot Image © 2013 GOOGLE

This Corn Fertility Map was produced under the collaborative undertaking of the Department of Agriculture Regional Field Office No. 02, Regional Agricultural Engineering Division and the Local Government Unit, City of Gattaran. Boundaries are not considered authoritative.

The Department of Agriculture Regional Field Office No. 02 claims the sole responsibility for any omissions/errors of this map. Users are requested to inform the DA-RFO 02, RAED, San Gabriel, Tuguegarao City, Cagayan. Fertilizer Recommendation Reference: Reliable for 3 years.

Distributed by: Department of Agriculture, RFO 02
Regional Agricultural Engineering Division
Corn Soil Fertility Group
© Copy Right Reserved 2017-2018



Gattaran Barangay	River Flood Area (ha)	Broad Plain Area (ha)
ABRA	17	31.4
AGUIGUICAN	18.4	0
BANGATAN	64.08	56.4
BARACAOIT	40.6	29.2
BARAOIDAN	1.9	0
CALAOAGAN BASSIT	26.1	0
CALAOAGAN DAKKEL	5.6	6.3
CAPIDDIGAN	4.8	9.8
CAPISSAYAN NORTE	8.1	18.6
CAPISSAYAN SUR	41.2	2.8
CASICALAN SUR	7.4	0
CULLIT	57.9	37.6
CUNIG	0	11.4
CUMAO	54.9	0
DUMMUN	14.7	12.2
FUGU	56.5	0
GUISING	11.6	20.8
LAPOGAN	0	11.8
MABUNO	112.5	0.00
NABACCAYAN	48.7	9.7
NASSIPING	0	16.9
NEWAGAC	28.9	13.5
PALAGAO NORTE	0	11
PALAGAO SUR	12.7	23.1
PIÑA ESTE	11.6	7.5
PIÑA WESTE	0	2.6
SAN VICENTE	0	47
STA MARIA	24.9	16.3
TAGUMAY	0	20
TAKIKI	16.4	0
TANGLAGAN	141	0

Legend

- Barangay Hall
- Municipal Hall
- Roads
- River

Corn Broadplain Area total = 415.90 ha
 Corn River Flood Area total = 827.48 ha

Phosphorous Map Recommendation Reference

- 01 - 10 kg/ha
- 11 - 20 kg/ha
- 21 - 30 kg/ha
- 31 - 40 kg/ha

DEPARTMENT OF AGRICULTURE REGIONAL OFFICE 02 - CORN SOIL FERTILITY GROUP 2017 - 2018



Corn Phosphorous Map

Municipality of GATTARAN
 Province of Cagayan,
 Republic of the Philippines

Date Accomplished - April 2017

Prepared by:

Alister Earl M. Meman	Jouie D. Sumigad
Isagani Cabalsi	Eleazar Gabriel A. Castillo
Geze James V. Binuyat	Sally Jane B. Duruin
Eric G. Mata	Kenneth Godfrey M. De Leon
Aarone M. Furugganan	Crescen Karl M. Espejo
Joana Rose Roque	Chinkee A. Agustin

Reviewed By:

ANGELITA B. CALUBAQUIB
 Science Research Specialist II

Noted By:

RESTITUTO E. SAMATRA
 Chief RAED

NARCISO A. EDILLO., MA.Ed.
 Regional Executive Director

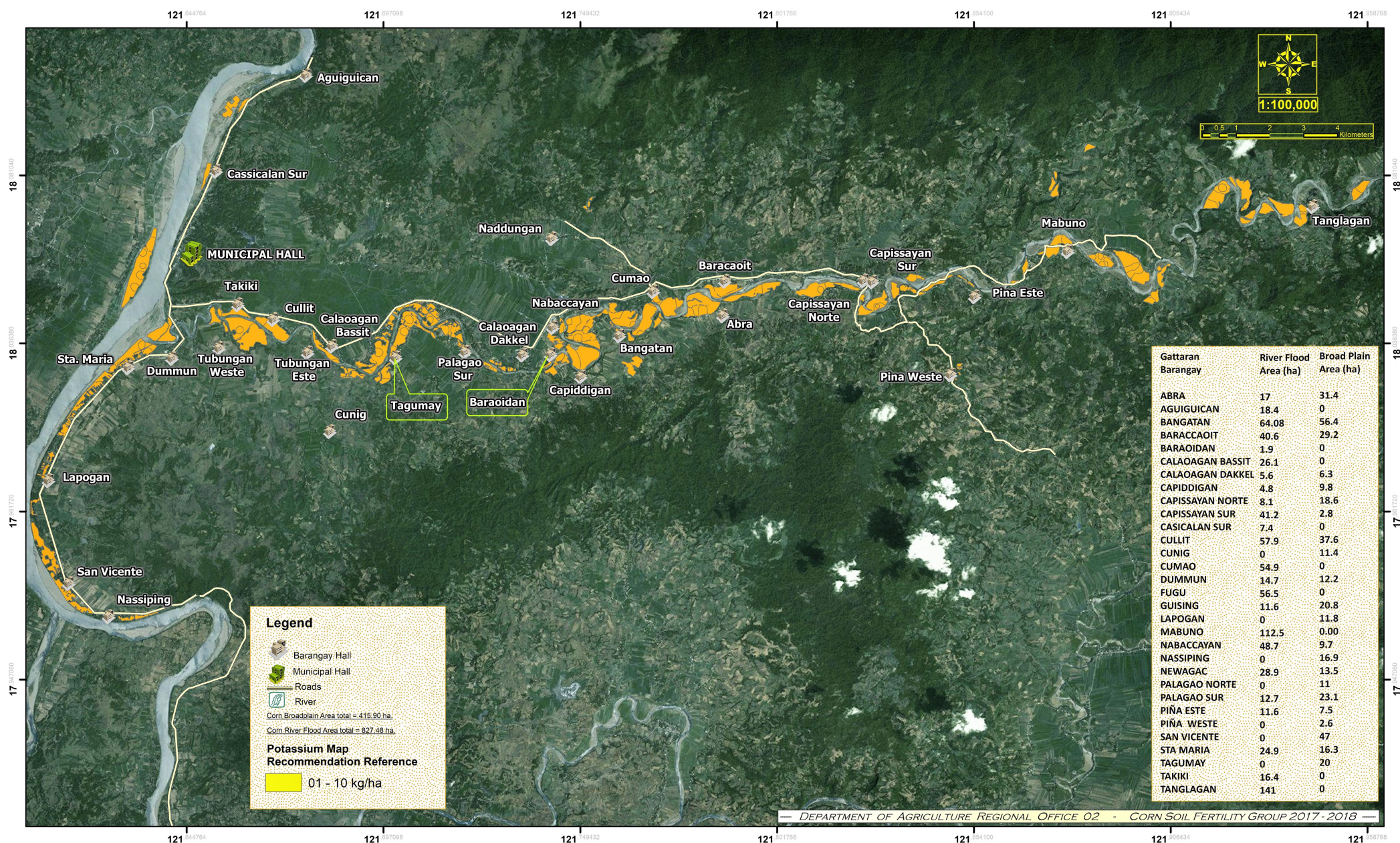
NENITA M. YABIS
 Asst. Regional Corn Coordinator

Date: GCS_WGS_1984
 Map Source: Google Earth™ V8.0.3.2197
 © 2013 Google / Spot Image © 2013 GOOGLE

This Corn Fertility Map was produced under the collaborative undertaking of the Department of Agriculture Regional Field Office No. 02, Regional Agricultural Engineering Division and the Local Government Unit, CY 2017. Boundaries are not considered authoritative.

The Department of Agriculture Regional Field Office No. 02 claims the sole responsibility by any omission/errors of this map. Users are requested to inform the DA-RFO 02, RAED, San Gabriel, Tuguegarao City, Cagayan. Fertilizer Recommendation Reference: Reliable for 3 years.

Distributed by: Department of Agriculture, RFO 02
 Regional Agricultural Engineering Division
 Corn Soil Fertility Group
 © Copy Right Reserved 2017-2018



Legend

- Barangay Hall
- Municipal Hall
- Roads
- River

Corn Broadplain Area total = 415.90 ha
 Corn River Flood Area total = 927.49 ha

Potassium Map Recommendation Reference

01 - 10 kg/ha

DEPARTMENT OF AGRICULTURE REGIONAL OFFICE 02 - CORN SOIL FERTILITY GROUP 2017 - 2018



Corn Potassium Map
 Municipality of GATTARAN
 Province of Cagayan,
 Republic of the Philippines

Date Accomplished - April 2017

Prerared by:

Alister Earl M. Meman	Jouie D. Sumigad
Isagani Cabalsi	Eleazar Gabriel A. Castillo
Geze James V. Binuyat	Sally Jane B. Duruin
Eric G. Mata	Kenneth Godfrey M. De Leon
Aarone M. Furugganan	Crescen Karl M. Espejo
Joana Rose Roque	Chinkee A. Agustin

Reviewed By:

ANGELITA B. CALUBAQUIB
 Science Research Specialist II

Noted By:

RESTITUTO E. SAMATRA
 Chief RAED

NARCISO A. EDILLO., MA.Ed.
 Regional Executive Director

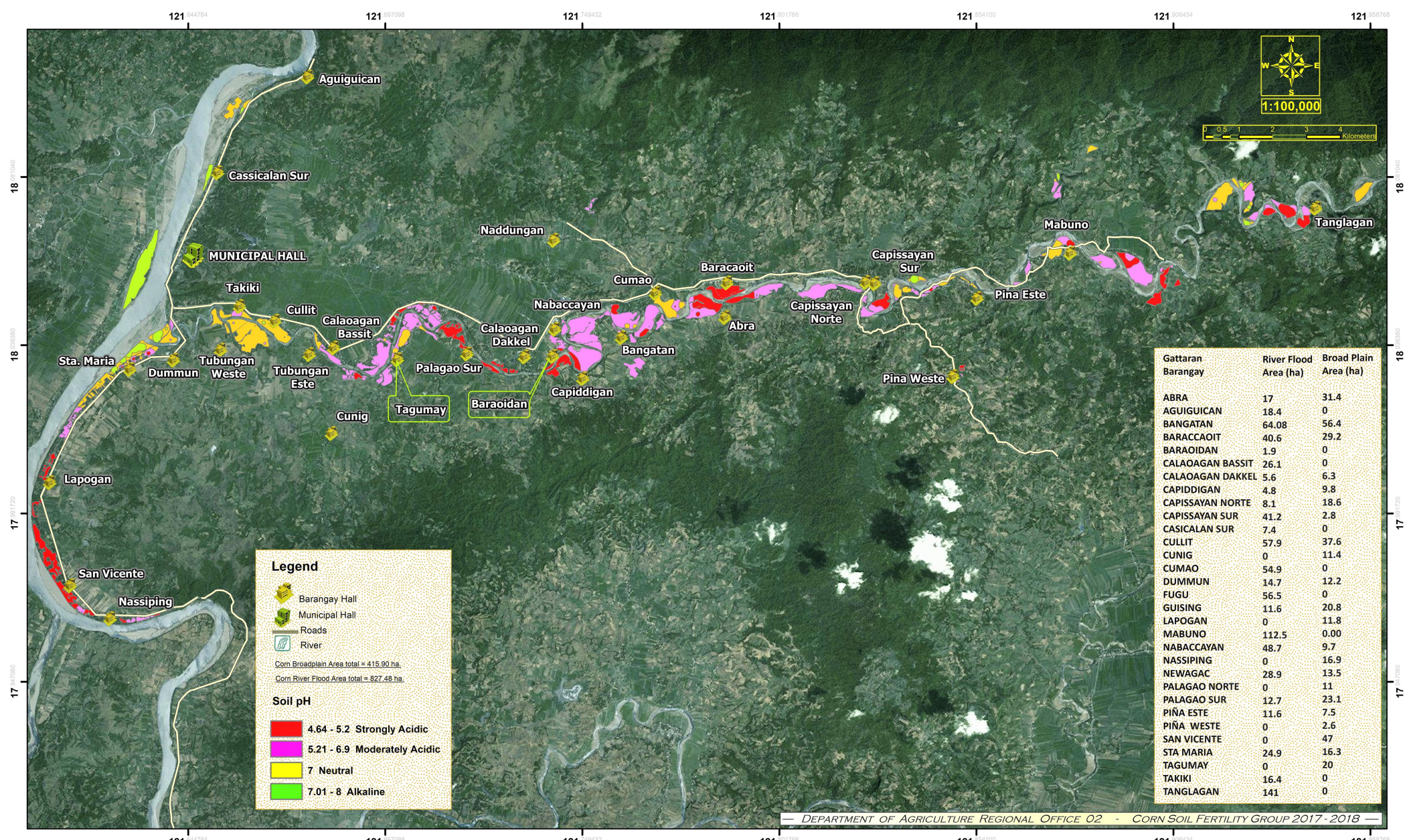
NENITA M. YABIS
 Asst. Regional Corn Coordinator

Date: GCS_WGS_1984
 Map Source: Google Earth™ V8.0.3.2197
 © 2016 GOOGLE © 2015 Cesa / Spot Image © 2013 GOOGLE

This Corn Fertility Map was produced under the collaborative undertaking of the Department of Agriculture Regional Field Office No. 02, Regional Agricultural Engineering Division and the Local Government Unit, CY 2017. Boundaries are not considered authoritative.

The Department of Agriculture Regional Field Office No. 02 claims the sole responsibility for any omissions/errors of this map. Users are requested to inform the DA-RFO 02, RAED, San Gabriel, Tuguegarao City, Cagayan. Fertilizer Recommendation Reference: Reliable for 3 years.

Distributed by: Department of Agriculture, RFO 02
 Regional Agricultural Engineering Division
 Corn Soil Fertility Group
 © Copy Right Reserved 2017-2018



Gattaran Barangay	River Flood Area (ha)	Broad Plain Area (ha)
ABRA	17	31.4
AGUIGUICAN	18.4	0
BANGATAN	64.08	56.4
BARACAOIT	40.6	29.2
BARAOIDAN	1.9	0
CALAOAGAN BASSIT	26.1	0
CALAOAGAN DAKKEL	5.6	6.3
CAPIDDIGAN	4.8	9.8
CAPISSAYAN NORTE	8.1	18.6
CAPISSAYAN SUR	41.2	2.8
CASICALAN SUR	7.4	0
CULLIT	57.9	37.6
CUNIG	0	11.4
CUMAO	54.9	0
DUMMUN	14.7	12.2
FUGU	56.5	0
GUISING	11.6	20.8
LAPOGAN	0	11.8
MABUNO	112.5	0.00
NABACCAYAN	48.7	9.7
NASSIPING	0	16.9
NEWAGAC	28.9	13.5
PALAGAO NORTE	0	11
PALAGAO SUR	12.7	23.1
PIÑA ESTE	11.6	7.5
PIÑA WESTE	0	2.6
SAN VICENTE	0	47
STA MARIA	24.9	16.3
TAGUMAY	0	20
TAKIKI	16.4	0
TANGLAGAN	141	0

Legend

- Barangay Hall
- Municipal Hall
- Roads
- River

Corn Broadplain Area total = 415.90 ha.
Corn River Flood Area total = 827.48 ha.

Soil pH

- 4.64 - 5.2 Strongly Acidic
- 5.21 - 6.9 Moderately Acidic
- 7 Neutral
- 7.01 - 8 Alkaline

DEPARTMENT OF AGRICULTURE REGIONAL OFFICE 02 - CORN SOIL FERTILITY GROUP 2017 - 2018



Corn pH Map
Municipality of
GATTARAN
Province of Cagayan,
Republic of the Philippines

Date Accomplished - April 2017

Prepared by:

Alister Earl M. Mema	Jouie D. Sumigad
Isagani Cabalsi	Eleazar Gabriel A. Castillo
Geze James V. Binuyat	Sally Jane B. Duruin
Eric G. Mata	Kenneth Godfrey M. De Leon
Aarone M. Furugganan	Crescen Karl M. Espejo
Joana Rose Roque	Chinkee A. Agustin

Reviewed By:

ANGELITA B. CALUBAQUIB
Science Research Specialist II

Noted By:

RESTITUTO E. SAMATRA
Chief RAED

NARCISO A. EDILLO., MA.Ed.
Regional Executive Director

NENITA M. YABIS
Asst. Regional Corn Coordinator

Date: GCS_WGS_1984
Map Source: Google Earth™ V8.0.3.2197
© 2014 GOOGLE © 2013 Corel / Spot Image © 2013 GOOGLE

This Corn pH Fertility Map was produced under the collaborative undertaking of the Department of Agriculture Regional Field Office No. 02, Regional Agricultural Engineering Division and the Local Government Unit, CY 2017. Boundaries are not considered authoritative.

The Department of Agriculture Regional Field Office No. 02 claims the sole responsibility for any omissions/errors of this map. Users are requested to inform the DA-RFO 02, RAED, San Gabriel, Tuguegarao City, Cagayan. Fertilizer Recommendation Reference: Reliable for 3 years.

Distributed by: Department of Agriculture, RFO 02
Regional Agricultural Engineering Division
Corn Soil Fertility Group
© Copy Right Reserved 2017-2018