




**Legend**

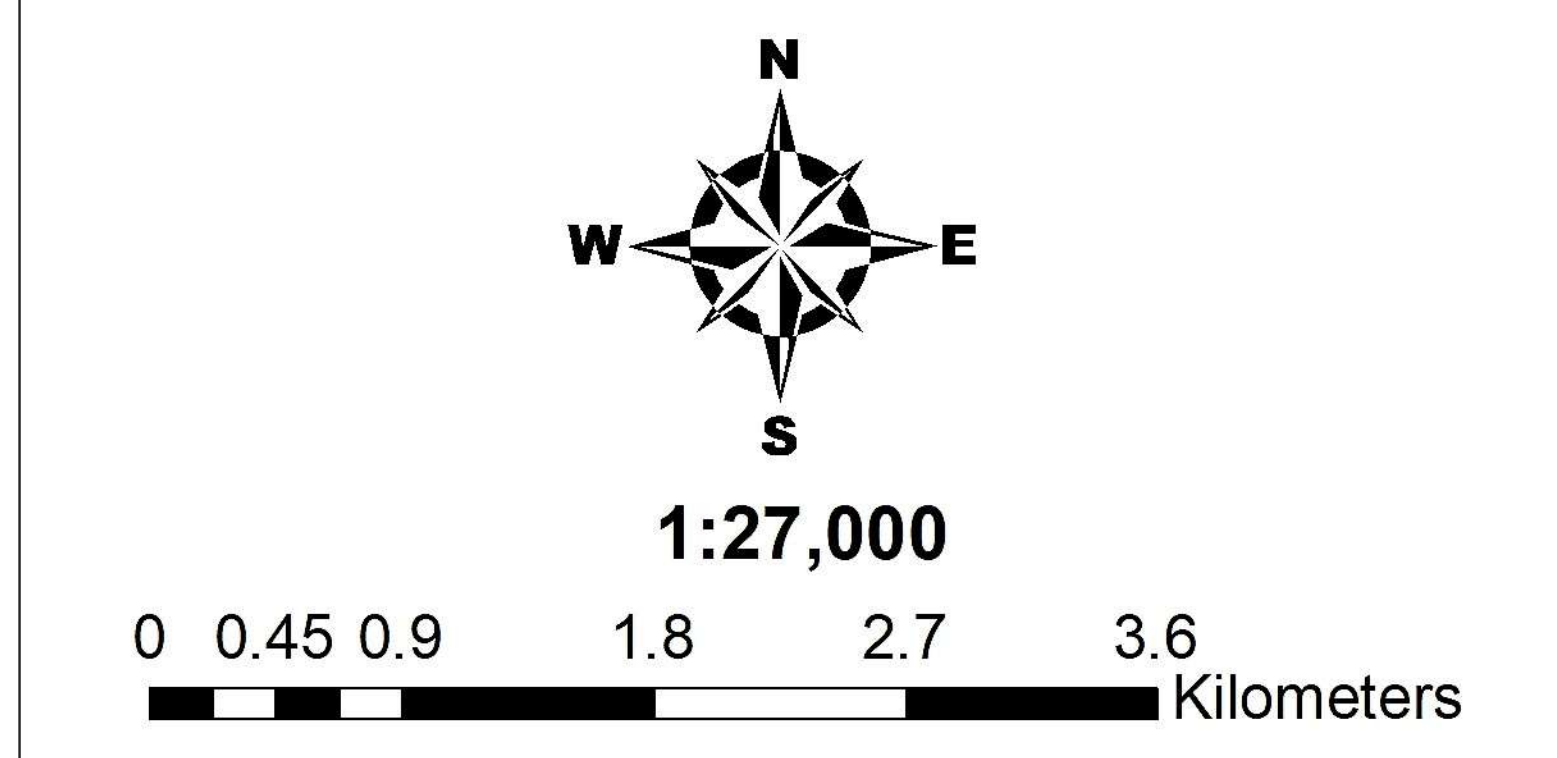
-  Barangay Hall
-  Municipal Hall
-  Roads
-  Rivers

Corn Broadplain Area total = 1001.68 ha.  
Corn River Flood Area total = 859.11 ha.

**Organic Matter (Nitrogen)  
Recommendation Reference**

-  100
-  110 - 120
-  130 - 140

Baggao Barangay	Broad Plain Area (ha)	Baggao Barangay	River Flood Area (ha)
Agaman Norte	24	Agaman proper	12
Alba	20	Agaman Sur	9.4
Annayatan	15	Asinga Via	44.3
Assasi	31.2	Bacagan	29.4
Asinga via	14	Barsat East	9.8
Awalan	50	Bitag Grande	44.6
Bacagan	19	Canagatan	17
Barsat West	39.5	C - versosa	26.2
Bitag Grande	9	Dabbac Grande	31.5
Bitag Pequeño	18	Dallin	9.7
C -Versosa	67.4	Dalla	73.13
Canagatan	29.3	Hacienda Intal	73.8
Dalin	23.6	Ibulu	28.7
Dalla	18.7	Imurung	33.6
Hacienda Intal	141.4	Masical	19.8
Imurung	74.8	Nangalinan	22.3
Lasilat	10	Poblacion	36.8
Mabini	8.6	Remus	10.4
Masical	24.7	San Francisco	19
Mocag	12	San Isidro	8.17
Nangalinan	42.2	San Jose	34
Palagao	18	San Miguel	18
Poblacion	66	San Vicente	5.7
Remus	131	Santor	36.6
San Francisco	26.5	Sta. Margarita	34
San Isidro	28.2	Taguing	12.8
San Jose	20	Taytay	78
San Miguel	85.8	Tungel	30
San Vicente	49		
Taguntungan	75.6		
Tallang	65		
Taytay	68.2		
Tamblique	56.6		
Tungel	29		



**Corn Nitrogen Map**  
Municipality of BAGGAO  
Province of Cagayan, Philippines

- Prepared by:**
- Alister Earl M. Meman
  - Jouie D. Sumigad
  - Isagani Cabalsi
  - Geze James V. Binuyat
  - Eleazar Gabriel A. Castillo
  - Sally Jane B. Duruin
  - Eric G. Mata
  - Aarone M. Furugganan
  - Jhoana Rose R. Roque
  - Kenneth Godfrey M. De Leon
  - Crescen Karl M. Espejo
  - Chinkee A. Agustin

**Reviewed by:**

ANGELITA B. CALUBAQUIB  
Science Research Specialist II

- Noted by:**
- RESTITUTO E. SAMATRA  
Chief RAED
  - NENITA M. YABIS  
Asst. Regional Corn Coordinator
  - ROSE MARY G. AQUINO  
OIC - Regional Technical Director
  - LORENZO M. CARANGUIAN, D.P.A  
Regional Executive Director

Datum: GCS\_WGS\_1984  
Map Source: Google Earthwin V6.0.3.2197  
© 2010 GOOGLE © 2013 Cnes / Spot Image © 2013 GOOGLE

This Corn Fertility Map was produced under the collaborative undertaking of the Department of Agriculture Regional Field Office No. 02, Regional Agricultural Engineering Division and the Local Government Unit, CY 2017. Boundaries are not considered authoritative.

The Department of Agriculture Regional Field Office No. 02 claims the sole responsibility for any omission/errors of this map. Users are requested to inform the DA-RFO 02, RAED, San Gabriel, Tuguegarao City, Cagayan. Fertilizer Recommendation Reference: Reliable for 3 years




Distributed by: Department of Agriculture, RFO 02  
Regional Agricultural Engineering Division  
Corn Soil Fertility Group  
© Copy Right Reserved 2017-2018

**Legend**


-  Barangay Hall
-  Municipal Hall
-  Roads
-  Rivers

Corn Broadplain Area total = 1001.68 ha.  
Corn River Flood Area total = 859.11 ha.


**Phosphorous Recommendation Reference**

-  1 - 10 kg/ha
-  11- 20 kg/ha
-  21 - 30 kg/ha
-  31 - 40 kg/ha
-  51 - 60 kg/ha

Baggao Barangay	Broad Plain Area (ha)	Baggao Barangay	River Flood Area (ha)
Agaman Norte	24	Agaman proper	12
Alba	20	Agaman Sur	9.4
Annayatan	15	Asinga Via	44.3
Assasi	31.2	Bacagan	29.4
Asinga via	14	Barsat East	9.8
Awalan	50	Bitag Grande	44.6
Bacagan	19	Canagatan	17
Barsat West	39.5	C - versosa	26.2
Bitag Grande	9	Dabbac Grande	31.5
Bitag Pequeño	18	Dallin	9.7
C -Versosa	67.4	Dalla	73.13
Canagatan	29.3	Hacienda Intal	73.8
Dalin	23.6	Ibulu	28.7
Dalla	18.7	Imurung	33.6
Hacienda Intal	141.4	Masical	19.8
Imurung	74.8	Nangalinan	22.3
Lasilat	10	Poblacion	36.8
Mabini	8.6	Remus	10.4
Masical	24.7	San Francisco	19
Mocag	12	San Isidro	8.17
Nangalinan	42.2	San Jose	34
Palagao	18	San Miguel	18
Poblacion	66	San Vicente	5.7
Remus	131	Santor	36.6
San Francisco	26.5	Sta. Margarita	34
San Isidro	28.2	Taguing	12.8
San Jose	20	Taytay	78
San Miguel	85.8	Tungel	30
San Vicente	49		
Taguntungan	75.6		
Tallang	65		
Taytay	68.2		
Tamblique	56.6		
Tungel	29		



1:27,000



Date Accomplished : November 2017

**Corn Phosphorous Map**  
Municipality of BAGGAO  
Province of Cagayan, Philippines

- Prepared by:**
- Alister Earl M. Meman
  - Jouie D. Sumigad
  - Isagani Cabalsi
  - Geze James V. Binuyat
  - Eleazar Gabriel A. Castillo
  - Sally Jane B. Duruin
  - Eric G. Mata
  - Aarone M. Furugganan
  - Jhoana Rose R. Roque
  - Kenneth Godfrey M. De Leon
  - Crescen Karl M. Espejo
  - Chinkee A. Agustin

**Reviewed by:**  
**ANGELITA B. CALUBAQUIB**  
Science Research Specialist II

- Noted by:**
- RESTITUTO E. SAMATRA**  
Chief RAED
  - NENITA M. YABIS**  
Asst. Regional Corn Coordinator
  - ROSE MARY G. AQUINO**  
OIC - Regional Technical Director
  - LORENZO M. CARANGUIAN, D.P.A**  
Regional Executive Director

Datum: GCS\_WGS\_1984  
Map Source: Google Earthwin V6.0.3.2197  
© 2010 GOOGLE © 2013 Cnes / Spot Image © 2013 GOOGLE

This Corn Fertility Map was produced under the collaborative undertaking of the Department of Agriculture Regional Field Office No. 02, Regional Agricultural Engineering Division and the Local Government Unit, CY 2017. Boundaries are not considered authoritative.

The Department of Agriculture Regional Field Office No. 02 claims the sole responsibility for any omission/errors of this map. Users are requested to inform the DA-RFO 02, RAED, San Gabriel, Tuguegarao City, Cagayan. Fertilizer Recommendation Reference: Reliable for 3 years


Distributed by: Department of Agriculture, RFO 02  
Regional Agricultural Engineering Division  
Corn Soil Fertility Group  
© Copy Right Reserved 2017-2018

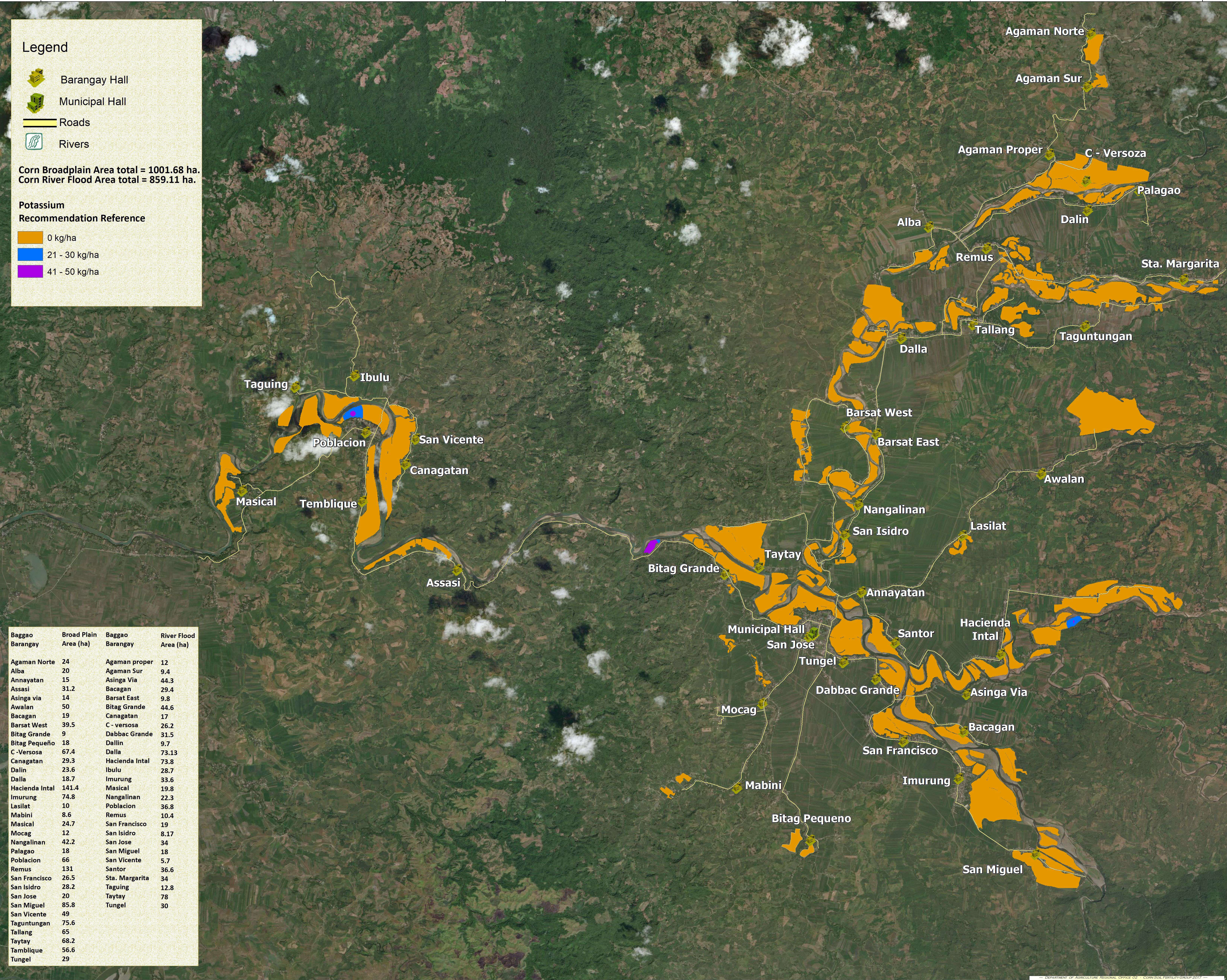
**Legend**

-  Barangay Hall
-  Municipal Hall
-  Roads
-  Rivers

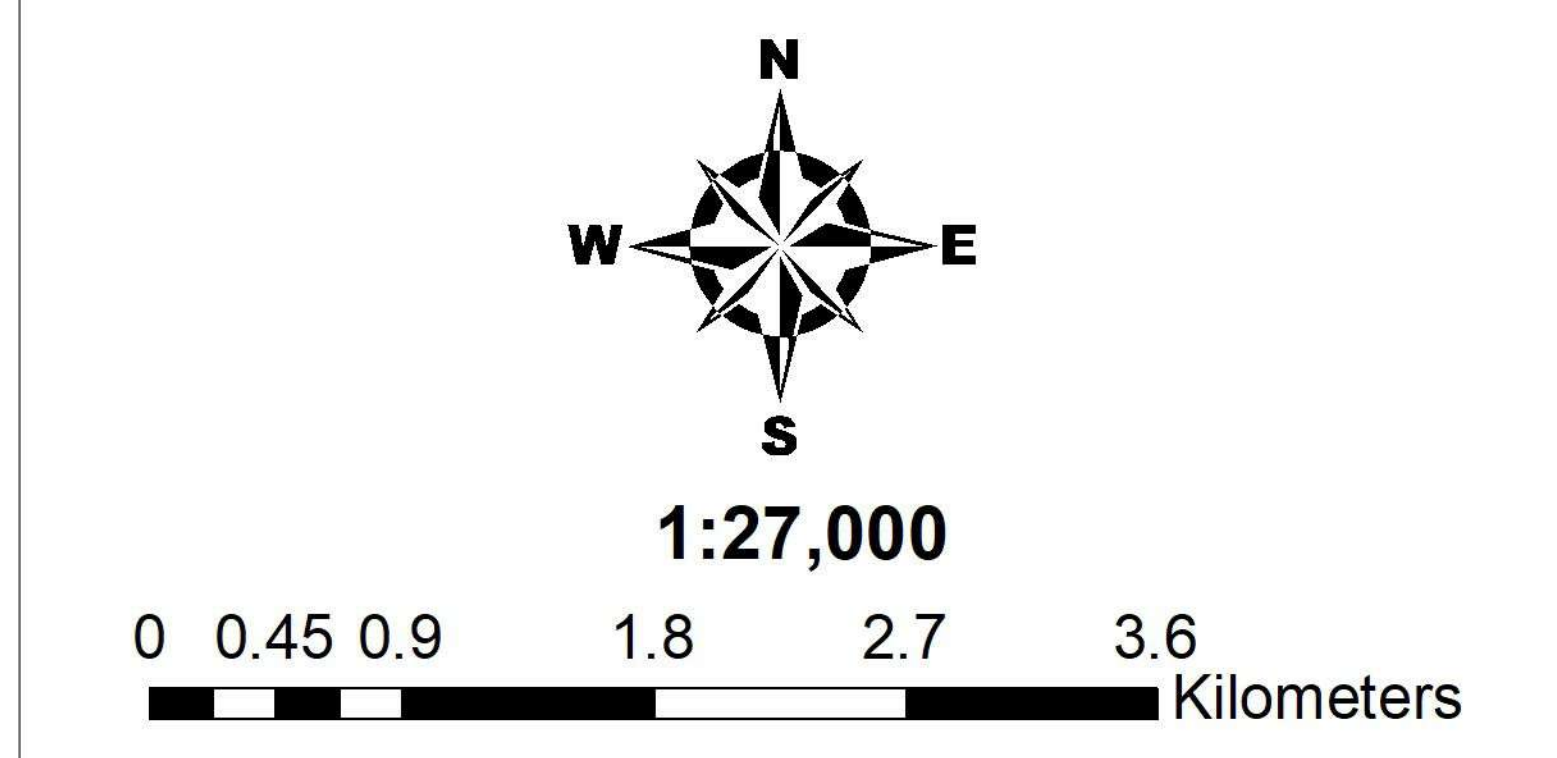
Corn Broadplain Area total = 1001.68 ha.  
Corn River Flood Area total = 859.11 ha.

**Potassium Recommendation Reference**

-  0 kg/ha
-  21 - 30 kg/ha
-  41 - 50 kg/ha



Baggao Barangay	Broad Plain Area (ha)	Baggao Barangay	River Flood Area (ha)
Agaman Norte	24	Agaman proper	12
Alba	20	Agaman Sur	9.4
Annayatan	15	Asinga Via	44.3
Assasi	31.2	Bacagan	29.4
Asinga via	14	Barsat East	9.8
Awalan	50	Bitag Grande	44.6
Bacagan	19	Canagatan	17
Barsat West	39.5	C - versosa	26.2
Bitag Grande	9	Dabbac Grande	31.5
Bitag Pequeño	18	Dallin	9.7
C -Versosa	67.4	Dalla	73.13
Canagatan	29.3	Hacienda Intal	73.8
Dalin	23.6	Ibulu	28.7
Dalla	18.7	Imurung	33.6
Hacienda Intal	141.4	Masical	19.8
Imurung	74.8	Nangalinan	22.3
Lasilat	10	Poblacion	36.8
Mabini	8.6	Remus	10.4
Masical	24.7	San Francisco	19
Mocag	12	San Isidro	8.17
Nangalinan	42.2	San Jose	34
Palagao	18	San Miguel	18
Poblacion	66	San Vicente	5.7
Remus	131	Santor	36.6
San Francisco	26.5	Sta. Margarita	34
San Isidro	28.2	Taguing	12.8
San Jose	20	Taytay	78
San Miguel	85.8	Tungel	30
San Vicente	49		
Taguntungan	75.6		
Tallang	65		
Taytay	68.2		
Tamblique	56.6		
Tungel	29		



Date Accomplished : November 2017

**Corn Potassium Map**  
Municipality of BAGGAO  
Province of Cagayan, Philippines

- Prepared by:**
- Alister Earl M. Meman
  - Jouie D. Sumigad
  - Isagani Cabalsi
  - Geze James V. Binuyat
  - Eleazar Gabriel A. Castillo
  - Sally Jane B. Duruin
  - Eric G. Mata
  - Aarone M. Furugganan
  - Jhoana Rose R. Roque
  - Kenneth Godfrey M. De Leon
  - Crescen Karl M. Espejo
  - Chinkee A. Agustin

**Reviewed by:**

ANGELITA B. CALUBAQUIB  
Science Research Specialist II

- Noted by:**
- RESTITUTO E. SAMATRA  
Chief RAED
  - NENITA M. YABIS  
Asst. Regional Corn Coordinator
  - ROSE MARY G. AQUINO  
OIC - Regional Technical Director
  - LORENZO M. CARANGUIAN, D.P.A  
Regional Executive Director

Datum: GCS\_WGS\_1984  
Map Source: Google Earthwin V6.0.3.2197  
© 2010 GOOGLE © 2013 Cnes / Spot Image © 2013 GOOGLE

This Corn Fertility Map was produced under the collaborative undertaking of the Department of Agriculture Regional Field Office No. 02, Regional Agricultural Engineering Division and the Local Government Unit, CY 2017. Boundaries are not considered authoritative.

The Department of Agriculture Regional Field Office No. 02 claims the sole responsibility for any omission/errors of this map. Users are requested to inform the DA-RFO 02, RAED, San Gabriel, Tuguegarao City, Cagayan. Fertilizer Recommendation Reference: Reliable for 3 years


Distributed by: Department of Agriculture, RFO 02  
Regional Agricultural Engineering Division  
Corn Soil Fertility Group  
© Copy Right Reserved 2017-2018

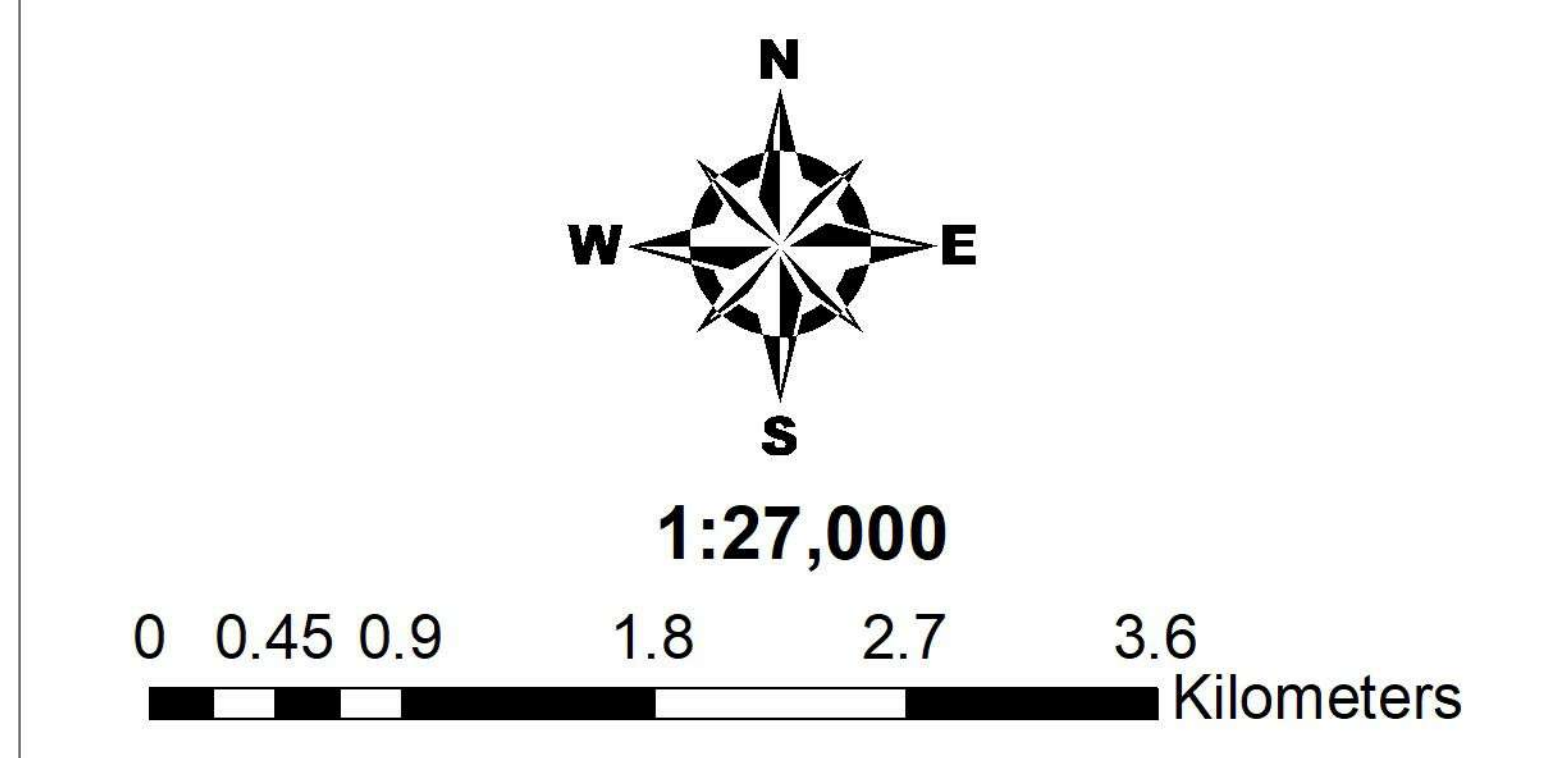
**Legend**

-  Barangay Hall
-  Municipal Hall
-  Roads
-  Rivers

Corn Broadplain Area total = 1001.68 ha.  
Corn River Flood Area total = 859.11 ha.

**Soil pH Recommendation Reference**

	3.50 - 5.20 Strongly Acidic
	5.21 - 6.90 Moderately Acidic
	7.0 Neutral
	7.01 - 8.50 Alkaline



**Corn Soil pH Map**  
Municipality of BAGGAO  
Province of Cagayan, Philippines

- Prepared by:**
- Alister Earl M. Meman
  - Jouie D. Sumigad
  - Isagani Cabalsi
  - Geze James V. Binuyat
  - Eleazar Gabriel A. Castillo
  - Sally Jane B. Duruin
  - Eric G. Mata
  - Aarone M. Furugganan
  - Jhoana Rose R. Roque
  - Kenneth Godfrey M. De Leon
  - Crescen Karl M. Espejo
  - Chinkee A. Agustin

**Reviewed by:**

ANGELITA B. CALUBAQUIB  
Science Research Specialist II

- Noted by:**
- RESTITUTO E. SAMATRA  
Chief RAED
  - NENITA M. YABIS  
Asst. Regional Corn Coordinator
  - ROSE MARY G. AQUINO  
OIC - Regional Technical Director
  - LORENZO M. CARANGUIAN, D.P.A  
Regional Executive Director

Baggao Barangay	Broad Plain Area (ha)	Penablanca Barangay	River Flood Area (ha)
Agaman Norte	24	Agaman proper	12
Alba	20	Agaman Sur	9.4
Annayatan	15	Asinga Via	44.3
Assasi	31.2	Bacagan	29.4
Asinga via	14	Barsat East	9.8
Awalan	50	Bitag Grande	44.6
Bacagan	19	Canagatan	17
Barsat West	39.5	C - versosa	26.2
Bitag Grande	9	Dabbac Grande	31.5
Bitag Pequeño	18	Dallin	9.7
C-Versosa	67.4	Dalla	73.13
Canagatan	29.3	Hacienda Intal	73.8
Dalin	23.6	Ibulu	28.7
Dalla	18.7	Imurung	33.6
Hacienda Intal	141.4	Masical	19.8
Imurung	74.8	Nangalinan	22.3
Lasilat	10	Poblacion	36.8
Mabini	8.6	Remus	10.4
Masical	24.7	San Francisco	19
Mocag	12	San Isidro	8.17
Nangalinan	42.2	San Jose	34
Palagao	18	San Miguel	18
Poblacion	66	San Vicente	5.7
Remus	131	Santor	36.6
San Francisco	26.5	Sta. Margarita	34
San Isidro	28.2	Taguing	12.8
San Jose	20	Taytay	78
San Miguel	85.8	Tungel	30
San Vicente	49		
Taguntungan	75.6		
Tallang	65		
Taytay	68.2		
Tamblique	56.6		
Tungel	29		

Datum: GCS\_WGS\_1984  
Map Source: Google Earthwin V6.0.3.2197  
© 2010 GOOGLE © 2013 Cnes / Spot Image © 2013 GOOGLE

This Corn pH Map was produced under the collaborative undertaking of the Department of Agriculture Regional Field Office No. 02, Regional Agricultural Engineering Division and the Local Government Unit, CY 2017. Boundaries are not considered authoritative.

The Department of Agriculture Regional Field Office No. 02 claims the sole responsibility for any omissions/errors of this map. Users are requested to inform the DA-RFO 02, RAED, San Gabriel, Tuguegarao City, Cagayan. Fertilizer Recommendation Reference: Reliable for 3 years.

Distributed by: Department of Agriculture, RFO 02  
Regional Agricultural Engineering Division  
Corn Soil Fertility Group  
© Copy Right Reserved 2017-2018