

NITROGEN MAP

Municipality of BAGUAO
Province of Cagayan, Philippines

Prepared by:
Isagani S. Cabalsi
Eric G. Mata
Adrian Jo E.T. Moreno

Sally Jane B. Duruin
Jho nifed D. Lappay
Chinkee A. Agustan

Mara Sheidy Asela G. Simon

Reviewed by:
Angelita B. Calubaquib
Science Research Specialist II

RESTITUTO E. SAMATRA, MSA gEn
Chief RAED

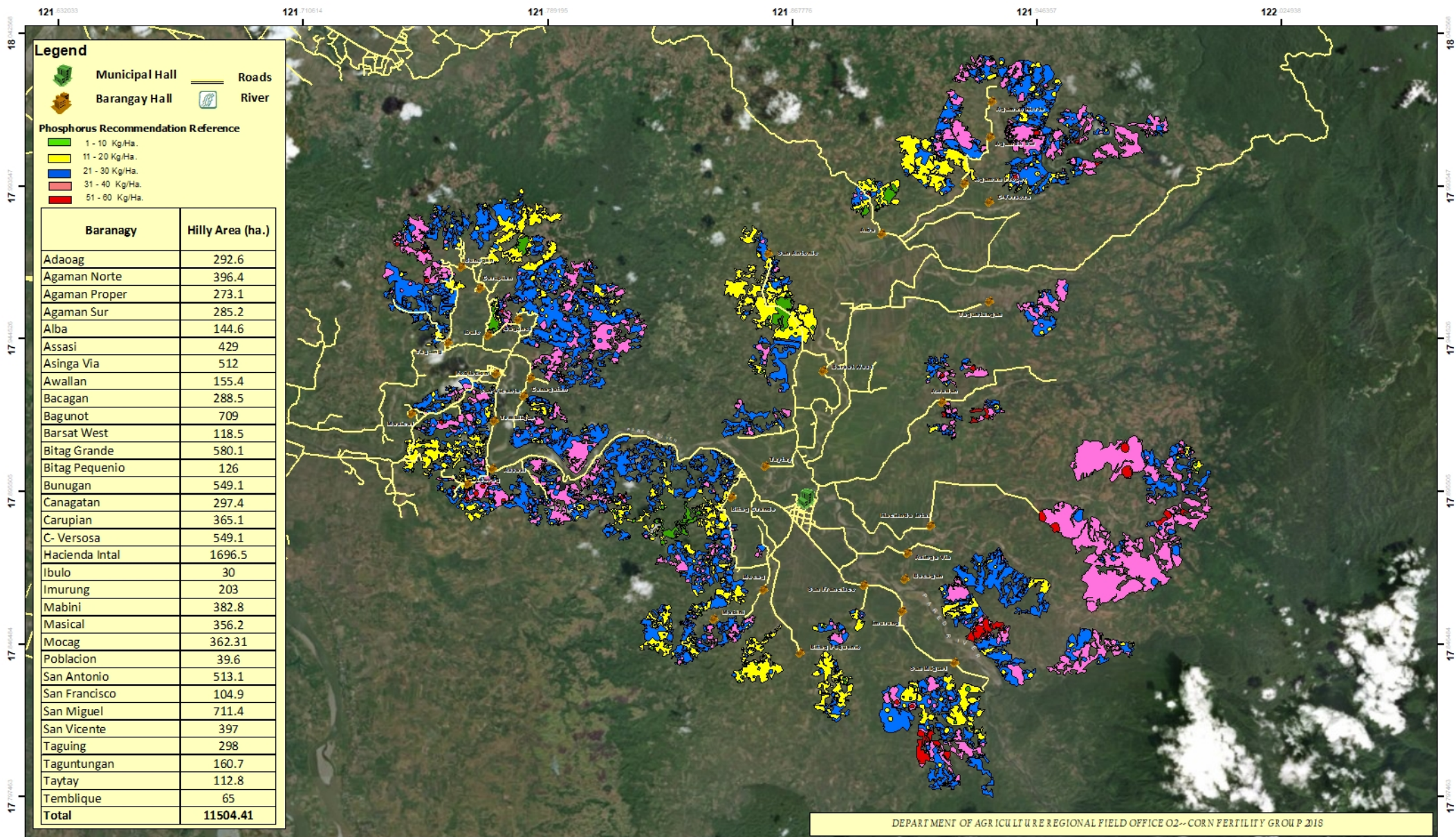
NENITA M. YABIS
Asst. Regional Com Coordinator

Noted by:

ROSEMARY G. AQUINO
Regional Technical Director

NARCISO A. EDILLO M.A. Ed.
Regional Executive Director

Datum: GCS, WGS, 1984
Map Source: Google Earth™ V8.3.2.197
© 2018 GOOGLE © 2015 Cnes / Spot Image © 2015 GOOGLE
This Corn Fertility Map was produced under the collaborative undertaking of the Department of Agriculture Regional Field Office No. 02, Regional Agricultural Engineering Division and the Local Government Unit, CY 2018. Boundaries are not considered authoritative.
The Department of Agriculture Regional Field Office No. 02 claims the sole responsibility by any omission/errors of this map. Users are requested to inform the DA-RFO 02, RAED, San Gabriel, Tuguegarao City, Cagayan. Fertilizer Recommendation Reference: Reliable for 3 years.
Distributed by: Department of Agriculture, RFO 02 Regional Agricultural Engineering Division Com. Soil Fertility Group
© Copy Right Reserved 2018 - 2019



Legend

Municipal Hall
Barangay Hall

Roads
River

Phosphorus Recommendation Reference

- 1 - 10 Kg/Ha.
- 11 - 20 Kg/Ha.
- 21 - 30 Kg/Ha.
- 31 - 40 Kg/Ha.
- 51 - 60 Kg/Ha.

| Baranagy | Hilly Area (ha.) |
|----------------|------------------|
| Adaoag | 292.6 |
| Agaman Norte | 396.4 |
| Agaman Proper | 273.1 |
| Agaman Sur | 285.2 |
| Alba | 144.6 |
| Assasi | 429 |
| Asinga Via | 512 |
| Awallan | 155.4 |
| Bacagan | 288.5 |
| Bagunot | 709 |
| Barsat West | 118.5 |
| Bitag Grande | 580.1 |
| Bitag Pequenio | 126 |
| Bunugan | 549.1 |
| Canagatan | 297.4 |
| Carupian | 365.1 |
| C- Versosa | 549.1 |
| Hacienda Intal | 1696.5 |
| Ibulo | 30 |
| Imurung | 203 |
| Mabini | 382.8 |
| Masical | 356.2 |
| Mocag | 362.31 |
| Poblacion | 39.6 |
| San Antonio | 513.1 |
| San Francisco | 104.9 |
| San Miguel | 711.4 |
| San Vicente | 397 |
| Taguing | 298 |
| Taguntungan | 160.7 |
| Taytay | 112.8 |
| Temblique | 65 |
| Total | 11504.41 |

DEPARTMENT OF AGRICULTURE REGIONAL FIELD OFFICE 02-- CORN FERTILITY GROUP 2018



PHOSPHORUS MAP
Municipality of BAGGAO
Province of Cagayan, Philippines

Prepared by:
Isagani S. Cabalsi
Eric G. Mata
Adrian Jo E.T. Moreno

Sally Jane B. Duruin
Jho nifed D. Lappay
Chinkee A. Agustan

Reviewed by:
Mara Sheidy Asela G. Simo n
Angelita B. Calubaquib
Science Research Specialist II

Noted by:
RESTITUTO E. SAMATRA, MSA gEn
Chief RAED

NENITA M. YABIS
Asst. Regional Com Coordinator

ROSEMARY G. AQUINO
Regional Technical Director

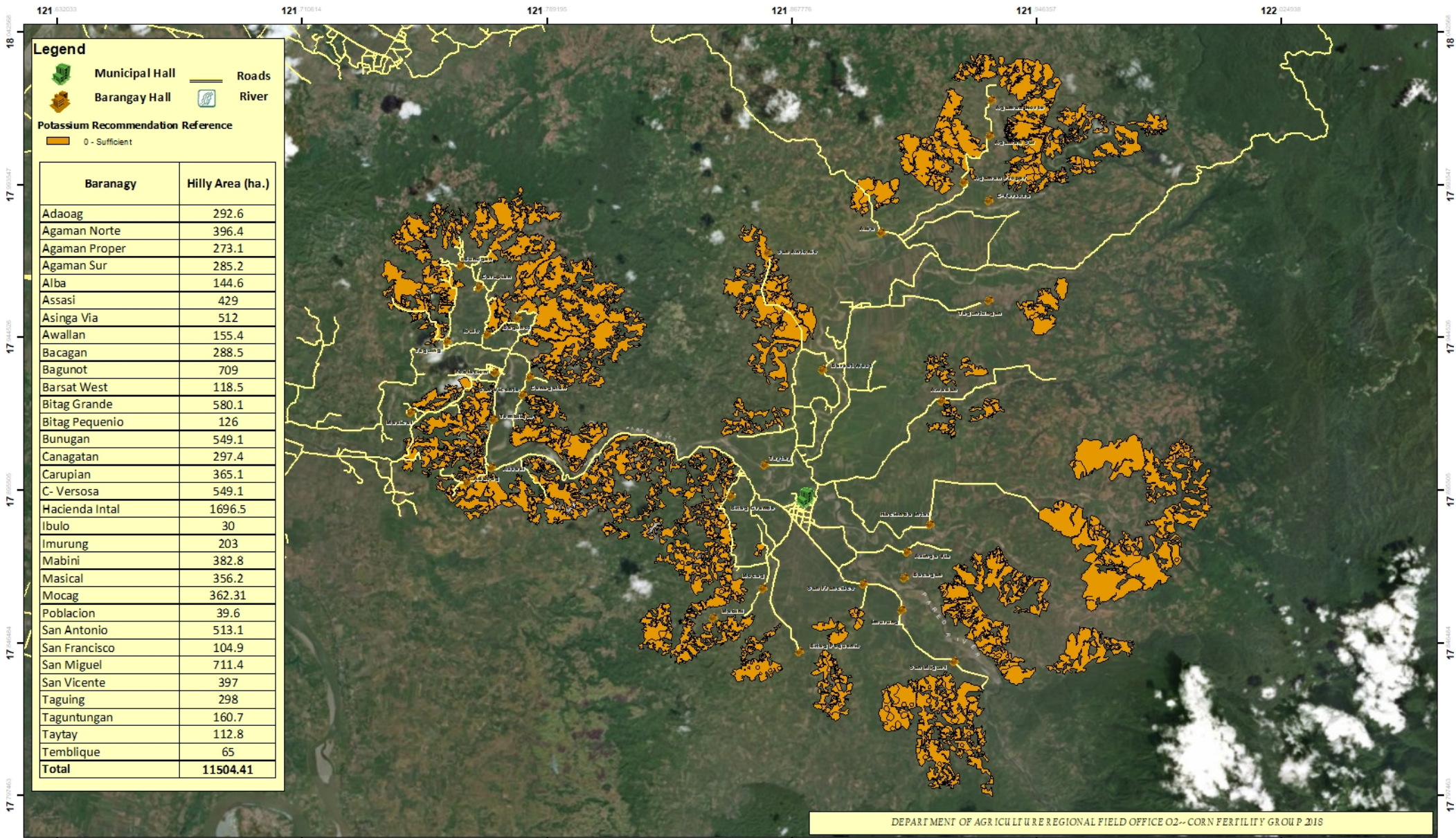
NARCISO A. EDILLO M.A. Ed.
Regional Executive Director

Datum: GCS, WGS, 1984
Map Source: Google Earth™ V8.3.2.197
© 2018 GOOGLE © 2015 Cnes / SpotImage © 2015 GOOGLE

This Corn fertility Map was produced under the collaborative undertaking of the Department of Agriculture Regional Field Office No. 02, Regional Agricultural Engineering Division and the Local Government Unit, CY 2018. Boundaries are not considered authoritative.

The Department of Agriculture Regional Field Office No. 02 claims the sole responsibility by any omission/errors of this map. Users are requested to inform the DA-RFO 02, RAED, San Gabriel, Tuguegarao City, Cagayan. Fertilizer Recommendation Reference: Reliable for 3 years.

Distributed by: Department of Agriculture, RFO 02
Regional Agricultural Engineering Division
Corn Soil Fertility Group
© Copy Right Reserved 2018 - 2019



POTASSIUM MAP

Municipality of BAGUO
Province of Cagayan, Philippines

Prepared by:
Isagani S. Cabalsi
Eric G. Mata
Adrian Jo E.T. Moreno

Sally Jane B. Duruin
Jho nifed D. Lappay
Chinkee A. Agustan

Mara Sheidy Asela G. Simon

Reviewed by:
Angelita B. Calubaquib
Science Research Specialist II

RESTITUTO E. SAMATRA, MSA gEn
Chief RAED

NENITA M. YABIS
Asst. Regional Com Coordinator

Noted by:

ROSEMARY G. AQUINO
Regional Technical Director

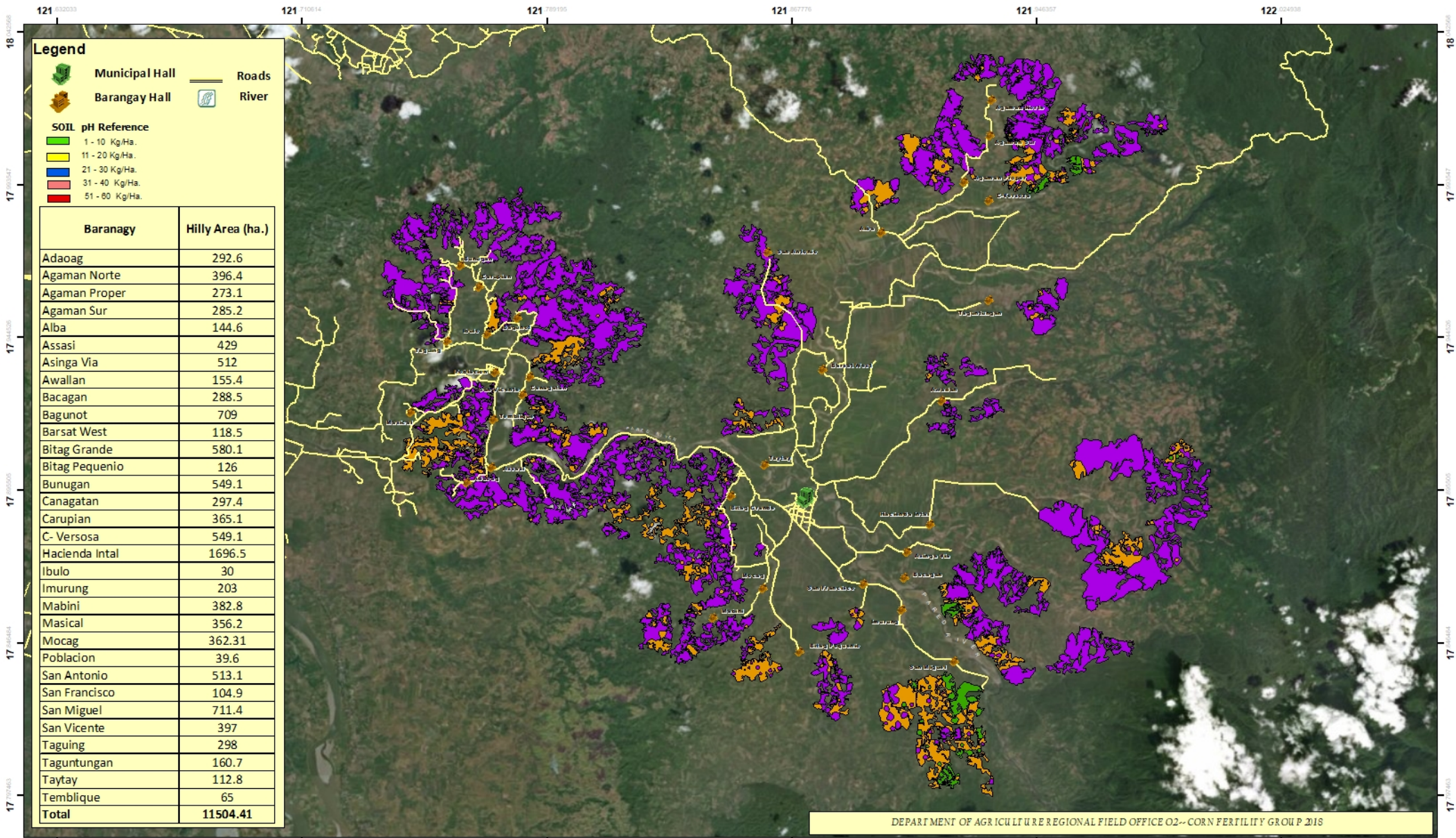
NARCISO A. EDILLO M.A. Ed.
Regional Executive Director

Datum: GCS, WGS, 1984
Map Source: Google Earth™ V8.3.2.197
© 2018 GOOGLE © 2015 Cnes / Spot Image © 2015 GOOGLE

This Soil Fertility Map was produced under the collaborative undertaking of the Department of Agriculture Regional Field Office No. 02, Regional Agricultural Engineering Division and the Local Government Unit, CY 2018. Boundaries are not considered authoritative.

The Department of Agriculture Regional Field Office No. 02 claims the sole responsibility for any omissions/errors of this map. Users are requested to inform the DA-RFO 02, RAED, San Gabriel, Tuguegarao City, Cagayan. Fertilizer Recommendation Reference: Reliable for 3 years.

Distributed by: Department of Agriculture, RFO 02
Regional Agricultural Engineering Division
Corn Soil Fertility Group
© Copy Right Reserved 2018 - 2019



Legend

Municipal Hall
 Barangay Hall
 Roads
 River

SOIL pH Reference

1 - 10 Kg/Ha.
 11 - 20 Kg/Ha.
 21 - 30 Kg/Ha.
 31 - 40 Kg/Ha.
 51 - 60 Kg/Ha.

| Baranagy | Hilly Area (ha.) |
|----------------|------------------|
| Adaoag | 292.6 |
| Agaman Norte | 396.4 |
| Agaman Proper | 273.1 |
| Agaman Sur | 285.2 |
| Alba | 144.6 |
| Assasi | 429 |
| Asinga Via | 512 |
| Awallan | 155.4 |
| Bacagan | 288.5 |
| Bagunot | 709 |
| Barsat West | 118.5 |
| Bitag Grande | 580.1 |
| Bitag Pequenio | 126 |
| Bunugan | 549.1 |
| Canagatan | 297.4 |
| Carupian | 365.1 |
| C- Versosa | 549.1 |
| Hacienda Intal | 1696.5 |
| Ibulo | 30 |
| Imurung | 203 |
| Mabini | 382.8 |
| Masical | 356.2 |
| Mocag | 362.31 |
| Poblacion | 39.6 |
| San Antonio | 513.1 |
| San Francisco | 104.9 |
| San Miguel | 711.4 |
| San Vicente | 397 |
| Taguing | 298 |
| Taguntungan | 160.7 |
| Taytay | 112.8 |
| Temblique | 65 |
| Total | 11504.41 |

DEPARTMENT OF AGRICULTURE REGIONAL FIELD OFFICE 02-- CORN FERTILITY GROUP 2018



SOIL pH MAP
Municipality of BAGGAO
Province of Cagayan, Philippines

Prepared by:
Isagani S. Cabalsi
Eric G. Mata
Adrian Jo E.T. Moreno

Sally Jane B. Duruin
Jho nifed L. Lappay
Chinkee A. Agustan

Reviewed by:
Mara Sheidy Asela G. Simon
Angelita B. Calubaquib
Science Research Specialist II

RESTITUTO E. SAMATRA, MSA gEn
Chief RAED

NENITA M. YABIS
Asst. Regional Com Coordinator

Noted by:

ROSEMARY G. AQUINO
Regional Technical Director

NARCISO A. EDILLO M.A. Ed.
Regional Executive Director

Datum: GCS, WGS, 1984
Map Source: Google Earth™ V8.3.2.197
© 2018 GOOGLE © 2015 Cnes / SpotImage © 2015 GOOGLE

This Soil pH Map was produced under the collaborative undertaking of the Department of Agriculture Regional Field Office No. 02, Regional Agricultural Engineering Division and the Local Government Unit, CY 2018. Boundaries are not considered authoritative.

The Department of Agriculture Regional Field Office No. 02 claims the sole responsibility for any omission/errors of this map. Users are requested to inform the DA-RFO 02, RAED, San Gabriel, Tuguegarao City, Cagayan. Fertilizer Recommendation Reference: Reliable for 3 years.

Distributed by: Department of Agriculture, RFO 02
Regional Agricultural Engineering Division
Corn Soil Fertility Group
© Copy Right Reserved 2018 - 2019