

1:69,500

0 0.475 0.95 1.9 2.85 3.8 Kilometers



NITROGEN MAP

Municipality of ALLACAPAN

Province of Cagayan, Philippines

Prepared by:

Eric G. Mata Chinkee A. Agustin

Isagani S. Cabalsi Sally Jane B. Duruin

Adrian Joe T. Moreno Jhonifel D. Lappay

Mara Sheidy Asela G. Simon

Reviewed by:

ANGELITA B. CALUBAQUIB
Science Research Specialist II

Noted by:

RESTITUTO E. SAMATRA
Chief, RAED

NENITA M. YABIS
Asst. Regional Corn Coordinator

ROSE MARY G. AQUINO
OIC - Regional Technical Director

NARCISO A. EDILLO, M.A.Ed.
Regional Executive Director

Date: GCS, WGS 1984
Map Source: Google Earth/Version 6.0.2307
© 2018 GOOGLE
© 2018 CAGAYAN VALLEY REGION
© 2018 GOOGLE

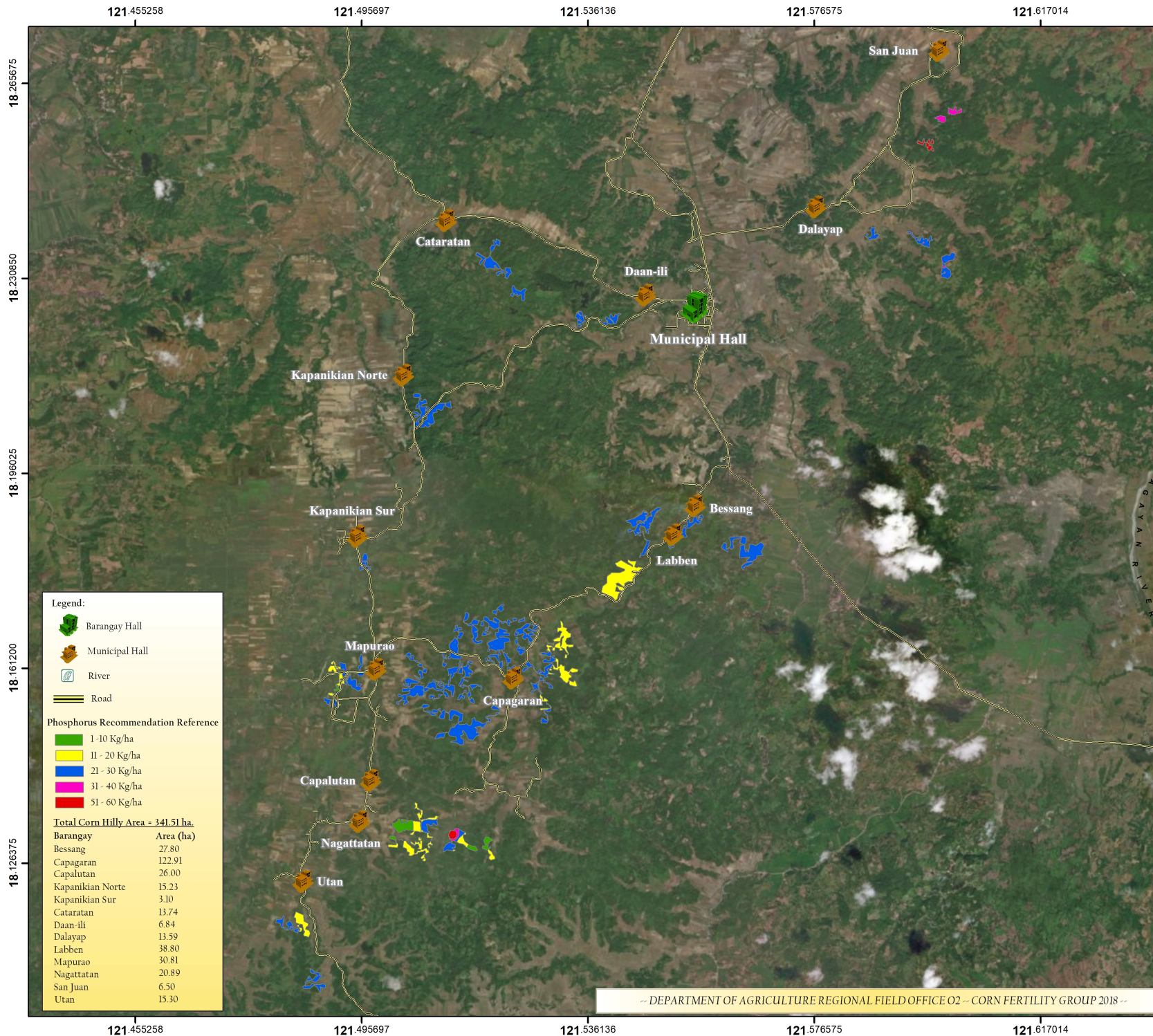
This Fertility Map was produced under the collaborative undertaking of the Department of Agriculture Regional Field Office O2, the Regional Agricultural Engineering Division and the Local Government Unit, Cagayan, 2018.

Reproduction or use without the written consent of the Department of Agriculture Regional Field Office O2, the Regional Agricultural Engineering Division, RAED, San Gabriel, Tuguegarao City, Cagayan.

Fertilizer Recommendation Reference - Reliable for 3 years

Distributed by: Department of Agriculture, RFO O2
Regional Agricultural Engineering Division
Corn Soil Fertility Group

© Copy Right Reserved.



Legend:

- Barangay Hall
- Municipal Hall
- River
- Road

Phosphorus Recommendation Reference

- 1 - 10 Kg/ha
- 11 - 20 Kg/ha
- 21 - 30 Kg/ha
- 31 - 40 Kg/ha
- 51 - 60 Kg/ha

Total Corn Hilly Area = 341.51 ha.

Barangay	Area (ha)
Bessang	27.80
Capagaran	122.91
Capalutan	26.00
Kapanikian Norte	15.23
Kapanikian Sur	3.10
Cataratan	13.74
Daan-ili	6.84
Dalayap	13.59
Labben	38.80
Mapurao	30.81
Nagattatan	20.89
San Juan	6.50
Utan	15.30

N
W —+— E
S

1:69,500

0 0.475 0.95 1.9 2.85 3.8
Kilometers

DEPARTMENT OF AGRICULTURE
1898

BOUNTIFUL CAGAYAN VALLEY REGION

Date Accomplished: August, 2018

PHOSPHORUS MAP

Municipality of ALLACAPAN Province of Cagayan, Philippines

Prepared by:

Eric G. Mata	Chinkee A. Agustin
Isagani S. Cabalsi	Sally Jane B. Duruin
Adrian Joe T. Moreno	Jhonifel D. Lappay
Mara Sheidy Asela G. Simon	

Reviewed by:

ANGELITA B. CALUBAQUIB
Science Research Specialist II

Noted by:

RESTITUTO E. SAMATRA
Chief, RAED

NENITA M. YABIS
Asst. Regional Corn Coordinator

ROSE MARY G. AQUINO
OIC - Regional Technical Director

NARCISO A. EDILLO, M.A.Ed.
Regional Executive Director

Datum: GCS_WGS_1984
Map Source: Google Earth/Version: V6.0.3207
© 2018 GOOGLE
© 2018 CAGAYAN VALLEY REGION
© 2018 GOOGLE

This Fertility Map was produced under the collaborative undertaking of the Department of Agriculture Regional Field Office O2, the Regional Agricultural Engineering Division and the Local Government Unit, Cagayan.

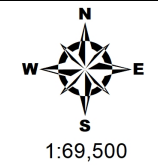
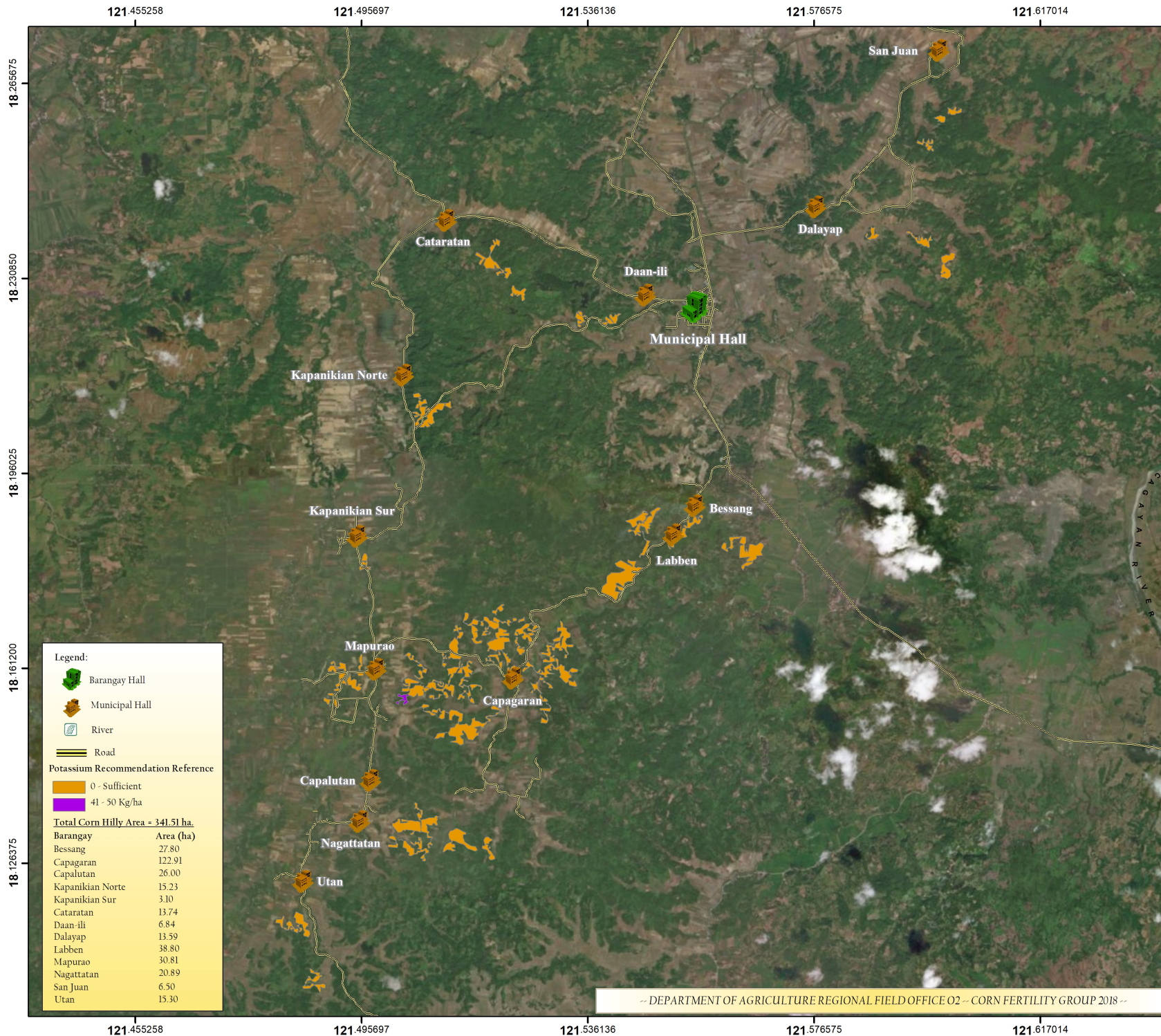
Reproduces are not considered authentic.

The Department of Agriculture Regional Field Office O2 claims the sole responsibility for any omission/ errors of this map. Users are requested to inform the RAED/O2, RAED, San Gabriel, Tuguegarao City, Cagayan.


Fertilizer Recommendation Reference - Reliable for 3 years

Distributed by: Department of Agriculture, RFO O2
Regional Agricultural Engineering Division
Corn Soil Fertility Group

© Copy Right Reserved.



1:69,500



Date Accomplished: August, 2018

POTASSIUM MAP

Municipality of ALLACAPAN

Province of Cagayan, Philippines

Prepared by:

Eric G. Mata Chinkee A. Agustin

Isagani S. Cabalsi Sally Jane B. Duruin

Adrian Joe T. Moreno Jhonifel D. Lappay

Mara Sheidy Asela G. Simon

Reviewed by:

ANGELITA B. CALUBAQUIB
Science Research Specialist II

Noted by:

RESTITUTO E. SAMATRA
Chief, RAED

NENITA M. YABIS
Asst. Regional Corn Coordinator

ROSE MARY G. AQUINO
OIC - Regional Technical Director

NARCISO A. EDILLO, M.A.Ed.
Regional Executive Director

Date: GC/S W/O5 1084
Map Source: Google Earth/Version 6.0.32007
© 2018 GOOGLE
© 2018 CAG/RAED
© 2018 GOOGLE

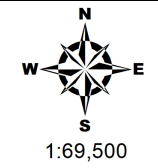
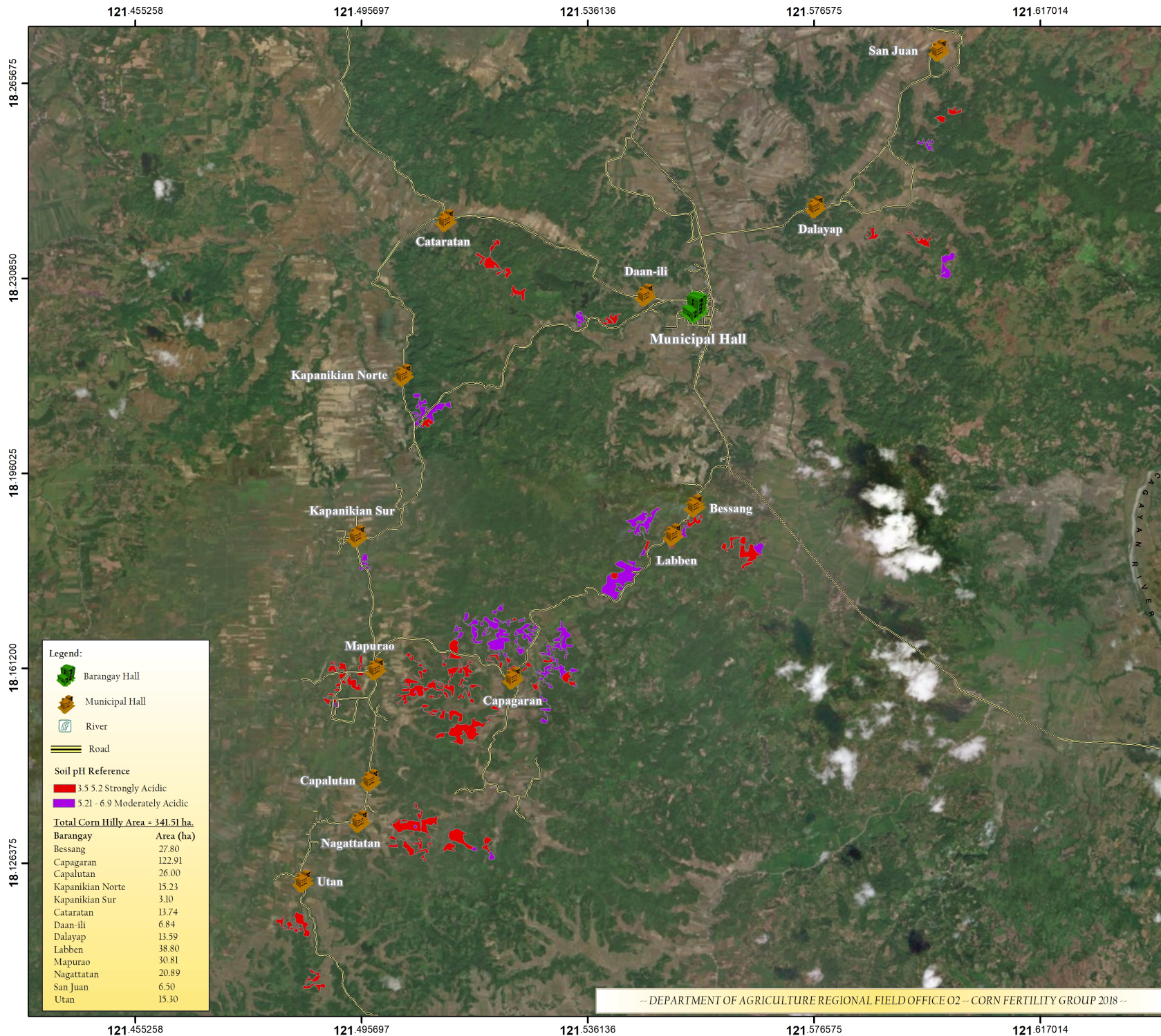
This Fertility Map was produced under the collaborative undertaking of the Department of Agriculture Regional Field Office O2, the Regional Agricultural Engineering Division and the Local Government Unit, CV 2018.

Reproduction or use without the written consent of the Department of Agriculture Regional Field Office O2, the Regional Agricultural Engineering Division, RAED, San Gabriel, Tuguegarao City, Cagayan.

Fertilizer Recommendation Reference - Reliable for 3 years

Distributed by: Department of Agriculture, RFO O2
Regional Agricultural Engineering Division
Corn Soil Fertility Group

© Copy Right Reserved.



1:69,500
0 0.475 0.95 1.9 2.85 3.8 Kilometers



SOIL pH MAP

Municipality of ALLACAPAN
Province of Cagayan, Philippines

Prepared by:

- Eric G. Mata
- Chinkee A. Agustin
- Isagani S. Cabalsi
- Sally Jane B. Duruin
- Adrian Joe T. Moreno
- Jhonifel D. Lappay

Mara Sheidy Asela G. Simon

Reviewed by:

ANGELITA B. CALUBAQUIB
Science Research Specialist II

Noted by:

RESTITUTO E. SAMATRA
Chief, RAED

NENITA M. YABIS
Asst. Regional Corn Coordinator

ROSE MARY G. AQUINO
OIC - Regional Technical Director

NARCISO A. EDILLO, M.A.Ed.
Regional Executive Director

Date: GC/S W/O5 104
Map Source: Google Earth/Version 6.0.3207
© 2018 GOOGLE
© 2018 CAG/RAED/RAED
© 2018 GOOGLE

This pH Map was produced under the collaborative undertaking of the Department of Agriculture Regional Field Office O2, Regional Agricultural Engineering Division and the Local Government Unit, CV 2018.

Reprint fees are not considered, authorities.

The Department of Agriculture Regional Field Office O2 claims the sole responsibility for any omission/ errors of the map. Users are requested to inform the RAED/O2, RAED, San Gabriel, Tuguegarao City, Cagayan.

Fertilizer Recommendation Reference - Reliable for 3 years

Distributed by: Department of Agriculture, RFO O2
Regional Agricultural Engineering Division
Corn Soil Fertility Group

© Copy Right Reserved.