

## NITROGEN MAP

Municipality of AGLIPAY  
Province of Quirino, Philippines



Date Accomplished: November 2018

Prepared by:

Eric G. Mata

Isagani S. Cabalsi

Jhonifel D. Lappay

Sally Jane B. Duruin

Adrian Joe T. Moreno

Chinke A. Agustin

Mara Sheidy Asela G. Simon

Reviewed by:

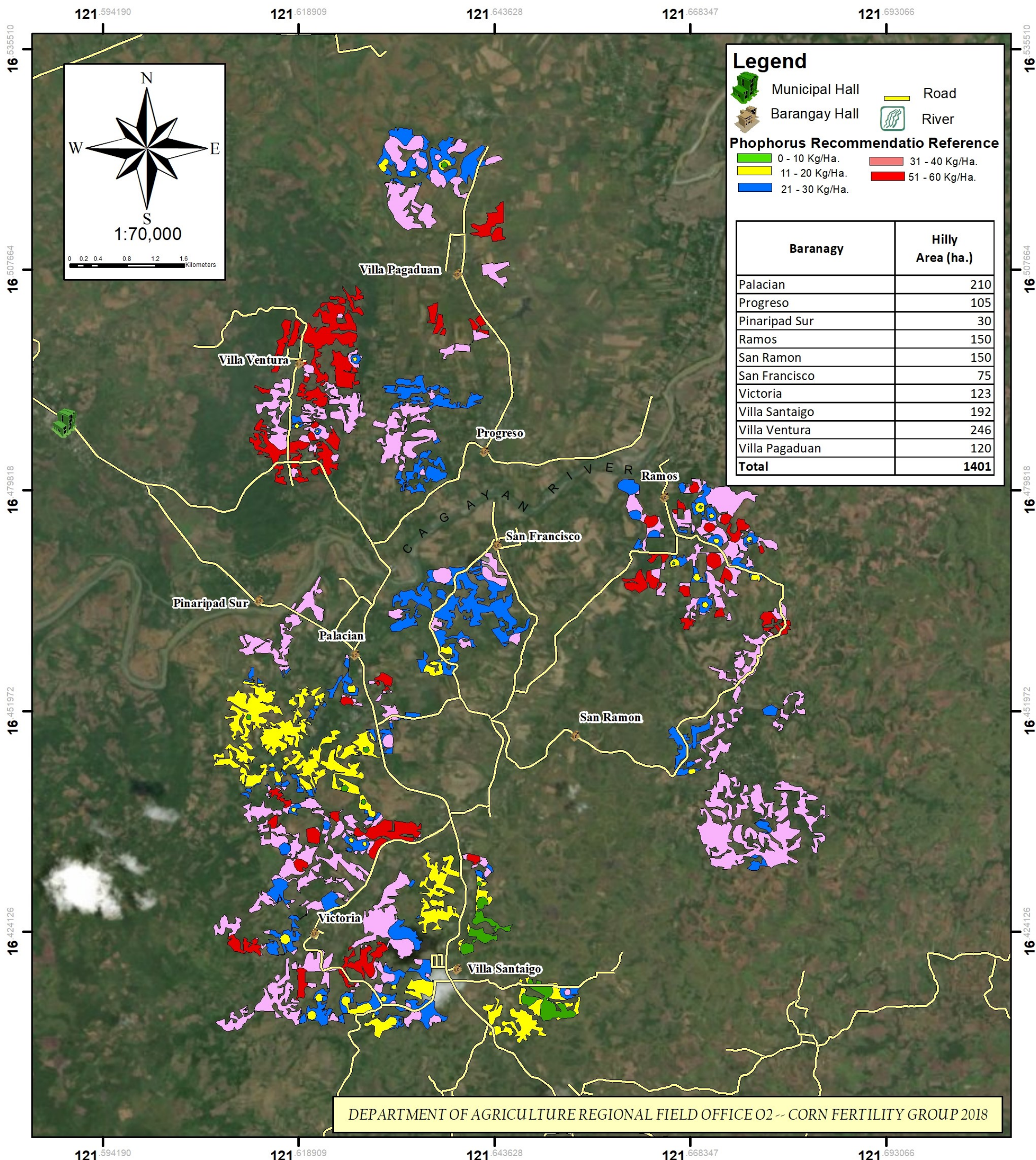
ANGELITA B. CALUBAQUIB  
Science Research Specialist II

Datum: GCS\_WGS\_1984  
Map Source: Google Earth V6.0.3.2197  
© 2010 GOOGLE © 2013 Cnes / Spot Image © 2013 GOOGLE

This Corn Fertility Map was produced under the collaborative undertaking of the Department of Agriculture Regional Field Office No. 02, Regional Agricultural Engineering Division and the Local Government Unit, CY 2018. Boundaries are not considered authoritative.

The Department of Agriculture Regional Field Office No. 02 claims the sole responsibility for any omission/errors of this map. Users are requested to inform the DA-RFO 02, RAED, San Gabriel, Tuguegarao City, Cagayan. Fertilizer Recommendation Reference: Reliable for 3 years.

Distributed by: Department of Agriculture, RFO 02  
Regional Agricultural Engineering Division  
Corn Soil Fertility Group  
© Copy Right Reserved 2018 - 2019



## PHOPHORUS MAP

Municipality of AGLIPAY  
Province of Quirino, Philippines



Date Accomplished: November 2018

Prepared by:

Eric G. Mata

Isagani S. Cabalsi

Jhonifel D. Lappay

Sally Jane B. Duruin

Adrian Joe T. Moreno

Chinke A. Agustin

Mara Sheidy Asela G. Simon

Reviewed by:

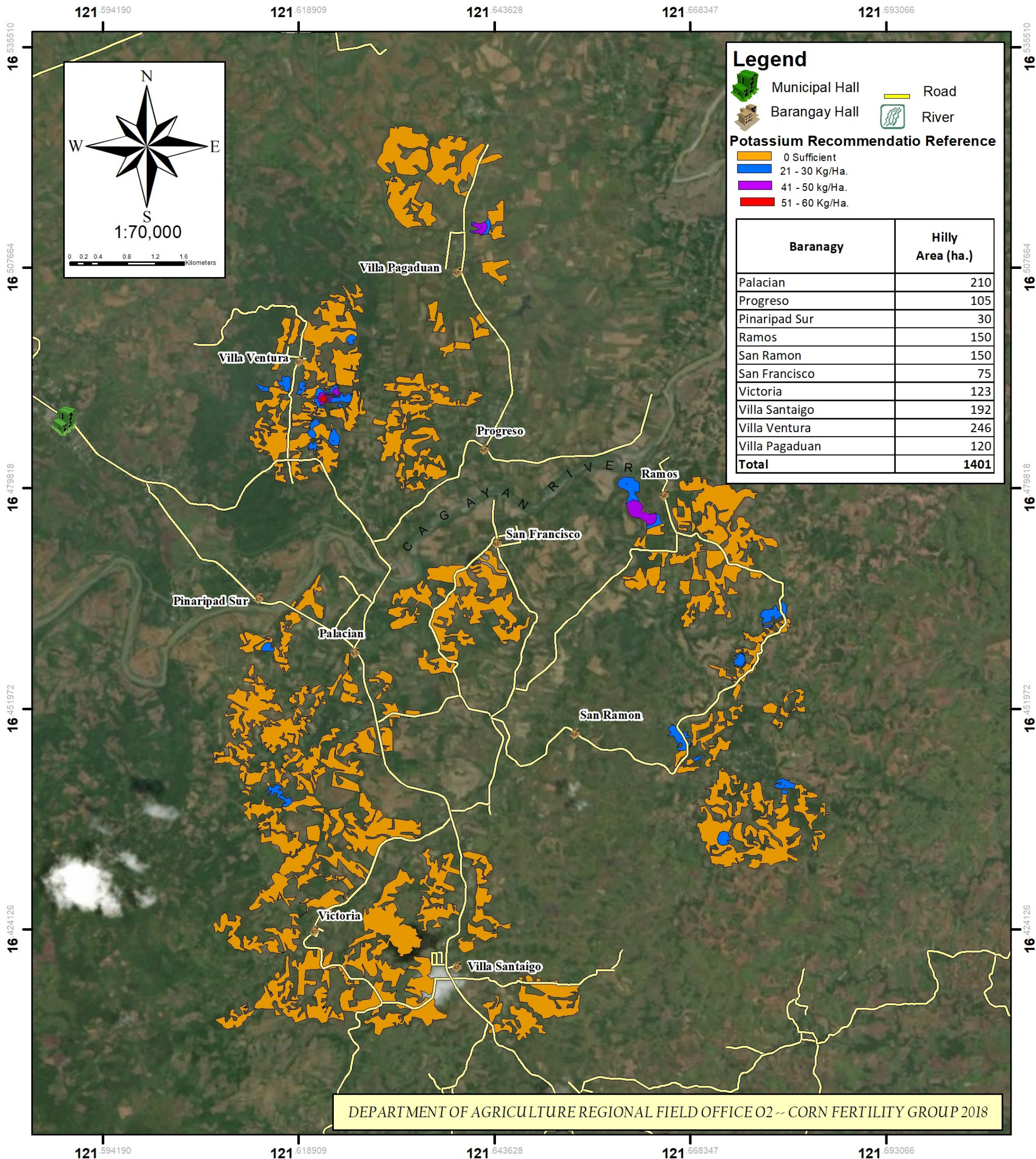
ANGELITA B. CALUBAQUIB  
Science Research Specialist II

Datum: GCS\_WGS\_1984  
Map Source: Google Earth V6.0.3.2197  
© 2010 GOOGLE © 2013 Cnes / Spot Image © 2013 GOOGLE

This Corn Fertility Map was produced under the collaborative undertaking of the Department of Agriculture Regional Field Office No. 02, Regional Agricultural Engineering Division and the Local Government Unit, CY 2018. Boundaries are not considered authoritative.

The Department of Agriculture Regional Field Office No. 02 claims the sole responsibility for any omission/errors of this map. Users are requested to inform the DA-RFO 02, RAED, San Gabriel, Tuguegarao City, Cagayan. Fertilizer Recommendation Reference: Reliable for 3 years.

Distributed by: Department of Agriculture, RFO 02  
Regional Agricultural Engineering Division  
Corn Soil Fertility Group  
© Copy Right Reserved 2018 - 2019



## POTASSIUM MAP

Municipality of AGLIPAY  
Province of Quirino, Philippines



Date Accomplished: November 2018

Prepared by:

Eric G. Mata

Sally Jane B. Duruin

Isagani S. Cabalsi

Adrian Joe T. Moreno

Jhonifel D. Lappay

Chinke A. Agustin

Mara Sheidy Asela G. Simon

Reviewed by:

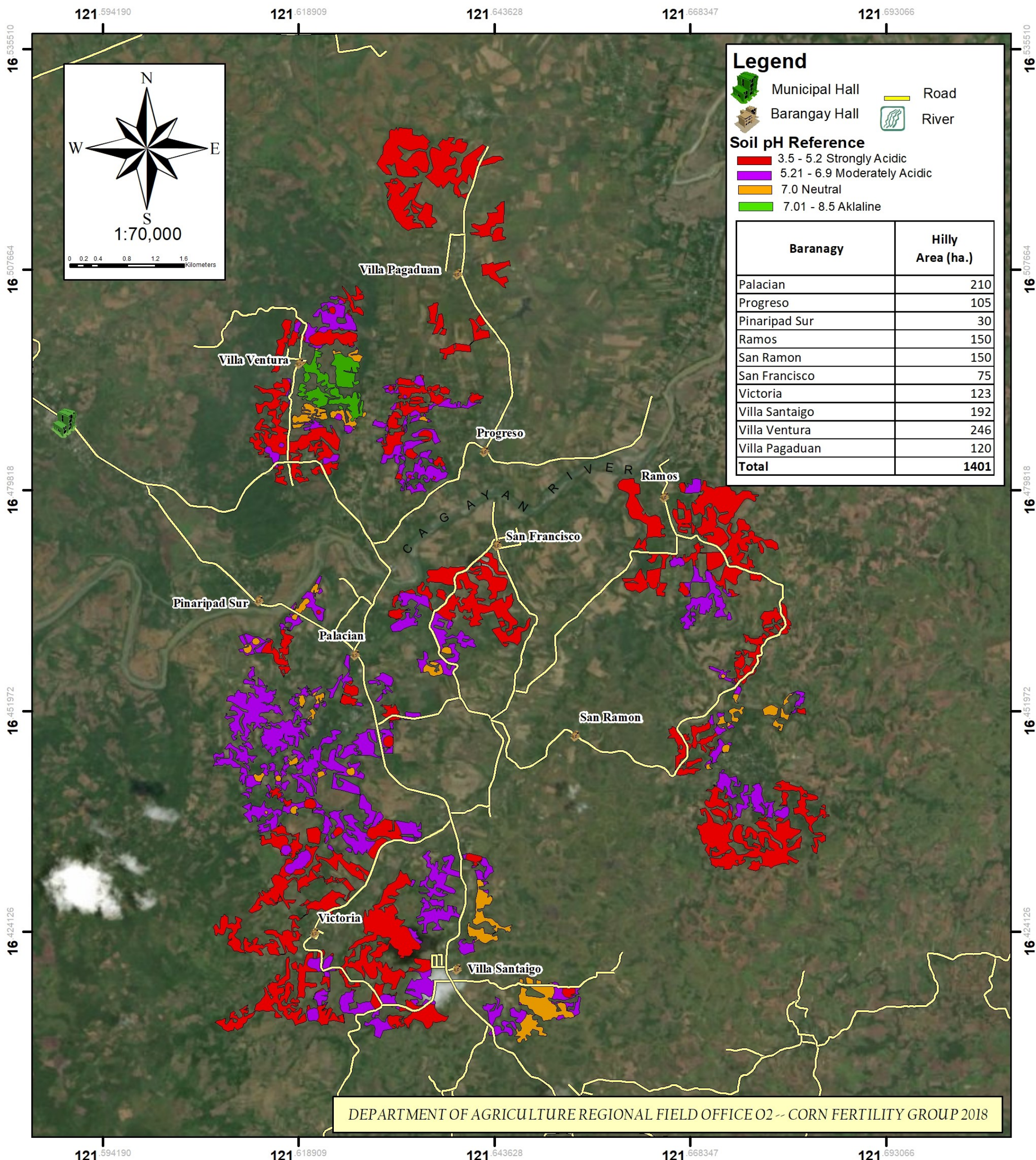
ANGELITA B. CALUBAQUIB  
Science Research Specialist II

Datum: GCS\_WGS\_1984  
Map Source: Google Earth V6.0.3.2197  
© 2010 GOOGLE © 2013 Cnes / Spot Image © 2013 GOOGLE

This Corn Fertility Map was produced under the collaborative undertaking of the Department of Agriculture Regional Field Office No. 02, Regional Agricultural Engineering Division and the Local Government Unit, CY 2018. Boundaries are not considered authoritative.

The Department of Agriculture Regional Field Office No. 02 claims the sole responsibility for any omission/errors of this map. Users are requested to inform the DA-RFO 02, RAED, San Gabriel, Tuguegarao City, Cagayan. Fertilizer Recommendation Reference: Reliable for 3 years.

Distributed by: Department of Agriculture, RFO 02  
Regional Agricultural Engineering Division  
Corn Soil Fertility Group  
© Copy Right Reserved 2018 - 2019



# SOIL pH MAP

Municipality of AGLIPAY  
Province of Quirino, Philippines



Date Accomplished: November 2018

Prepared by:

Eric G. Mata

Isagani S. Cabalsi

Jhonifel D. Lappay

Sally Jane B. Duruin

Adrian Joe T. Moreno

Chinkee A. Agustin

Mara Sheidy Asela G. Simon

Reviewed by:

ANGELITA B. CALUBAQUIB  
Science Research Specialist II

Datum: GCS\_WGS\_1984  
Map Source: Google Earth v6.0.3.2197  
© 2010 GOOGLE © 2013 Cnes / Spot Image © 2013 GOOGLE

This corn pH Map was produced under the collaborative undertaking of the Department of Agriculture Regional Field Office No. 02, Regional Agricultural Engineering Division and the Local Government Unit, CY 2018. Boundaries are not considered authoritative.

The Department of Agriculture Regional Field Office No. 02 claims the sole responsibility by any omission/errors of this map. Users are requested to inform the DA-RFO 02, RAED, San Gabriel, Tuguegarao City, Cagayan. Fertilizer Recommendation Reference: Reliable for 3 years.

Distributed by: Department of Agriculture, RFO 02  
Regional Agricultural Engineering Division  
Corn Soil Fertility Group  
© Copy Right Reserved 2018 - 2019