

**Legend**

Barangay Hall

Municipal Hall

Roads

Corn Broadplain Area total = 667.41 ha

Corn River Flood Area total = 325.55 ha

Organic Matter (Nitrogen) Recommendation Reference		
	0 - 100 kg/ha	
	111 - 120 kg/ha	
	131 - 140 kg/ha	
Rizal Barangay	River Flood Area (ha)	Broad Plain Area (ha)
Anaguan	3.77	4.22
Anungu	0.00	11.70
Anurturu	0.00	27.00
Battut	0.00	55.90
Balungcanag	0.00	21.58
Batu	21.7	46.80
Bural	0.00	57.90
Cambabangan	0.00	53.50
Duyun	21.60	35.20
Gaddangao	0.00	53.50
Gagabutan West	0.00	39.31
Illuru Norte	0.00	31.30
Illuru Sur	0.00	37.50
Linno C	29.30	0.00
Liwan	29.70	0.00
Mabbang	23.50	0.00
Maunan	0.00	0.00
Masi	59.70	74.40
Minanga	31.80	0.00
Nanauatan	15.80	0.00
Nanungaran	23.30	11.60
Pasingan	0.00	22.00
Poblacion	4.48	15.20
San Juan	0.00	68.80
Sinikking	58.90	0.00

1:90,000

0 0.4750.95 1.9 2.85 3.8 Kilometers

1898

BOUNTIFUL CAGAYAN VALLEY REGION

Date Accomplished : May 2017

### Corn Nitrogen Map

Municipality of RIZAL

Province of Cagayan, Philippines

Prerared by:

Alister Earl M. Meman

Jouie D. Sumigad

Isagani Cabalsi

Geze James V. Binuyat

Eleazar Gabriel A. Castillo

Sally Jane B.Duruin

Eric G. Mata

Aarone M. Furugganan

Ric B. Balinoyos

Kenneth Godfrey M. De Leon

Crescen Karl M. Espejo

Chinke A. Agustin

Reviewed by:

ANGELITA B. CALUBAQUIB

Science Research Specialist II

Noted by:

RESTITUTO E. SAMATRA

Chief RAED

NENITA M. YABIS

Asst. Regional Corn Coordinator

ORLANDO J. LORENZANA

Regional Technical Director

LUCRECIO R. ALVIAR, JR. CESO III

Regional Executive Director

Datum: GCS\_WGS\_1984

Map Source: Google Earthwin V6.0.3.2197

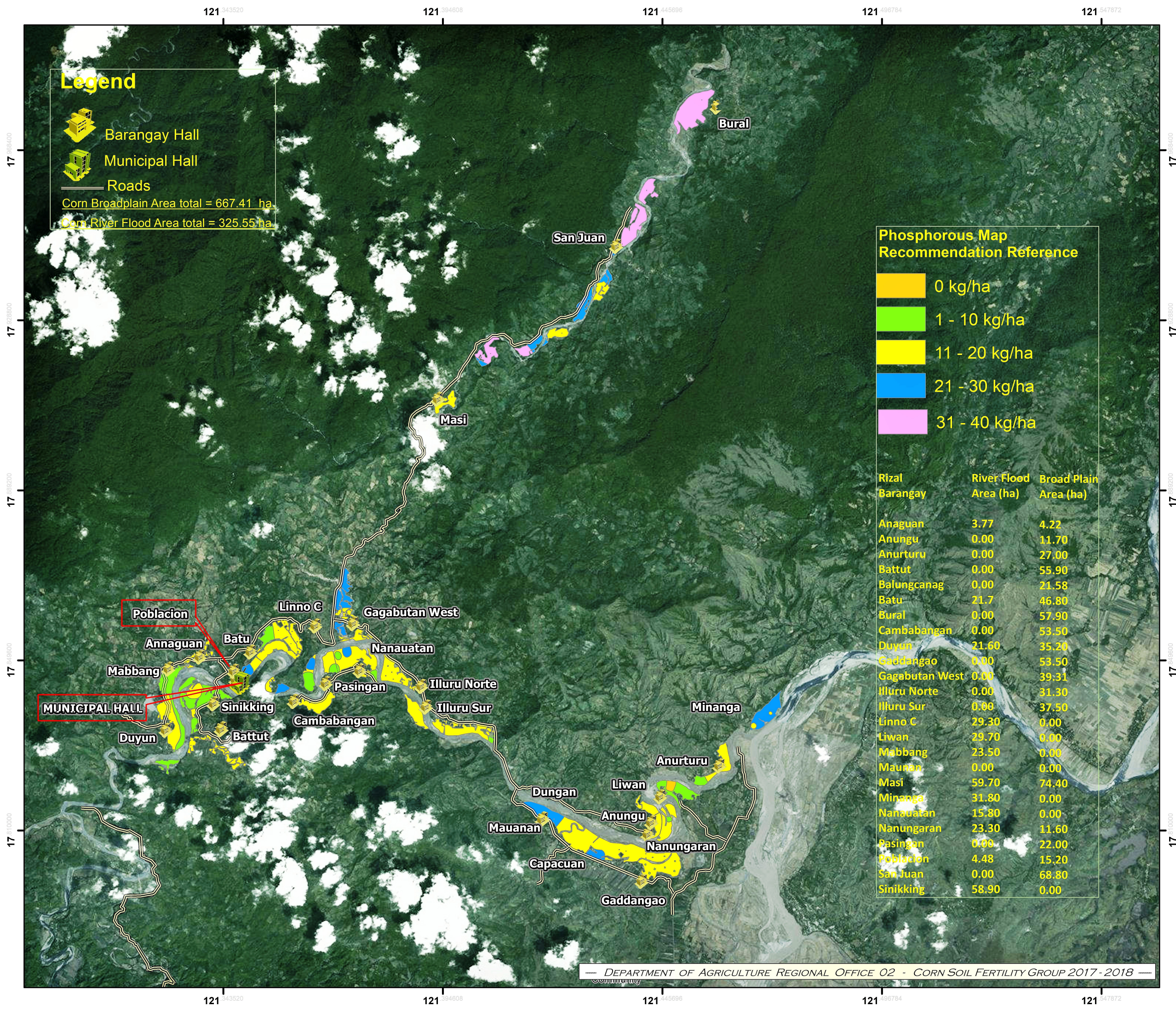
© 2010 GOOGLE © 2013 Cnes / Spot Image © 2013 GOOGLE

This Corn Fertility Map was produced under the collaborative undertaking of the Department of Agriculture Regional Field Office No. 02, Regional Agricultural Engineering Division and the Local Government Unit, CY 2017. Boundaries are not considered authoritative.

The Department of Agriculture Regional Field Office No. 02 claims the sole responsibility by any omission/errors of this map. Users are requested to inform the DA-RFO 02, RAED, San Gabriel, Tuguegarao City, Cagayan. Fertilizer Recommendation Reference: Reliable for 3 years

Distributed by: Department of Agriculture, RFO 02  
Regional Agricultural Engineering Division  
Corn Soil Fertility Group  
© Copy Right Reserved 2017-2018





## Legend

- Barangay Hall
- Municipal Hall
- Roads

Corn Broadplain Area total = 667.41 ha  
Corn River Flood Area total = 325.55 ha

## Phosphorous Map Recommendation Reference

- 0 kg/ha
- 1 - 10 kg/ha
- 11 - 20 kg/ha
- 21 - 30 kg/ha
- 31 - 40 kg/ha

Rizal Barangay	River Flood Area (ha)	Broad Plain Area (ha)
Anaguan	3.77	4.22
Anungu	0.00	11.70
Anurturu	0.00	27.00
Battut	0.00	55.90
Balungcanag	0.00	21.58
Batu	21.7	46.80
Bural	0.00	57.90
Cambabangan	0.00	53.50
Duyun	21.60	35.20
Gaddangao	0.00	53.50
Gagabutan West	0.00	39.31
Illuru Norte	0.00	31.30
Illuru Sur	0.00	37.50
Linno C	29.30	0.00
Liwan	29.70	0.00
Mabbang	23.50	0.00
Mauanan	0.00	0.00
Masi	59.70	74.40
Minanga	31.80	0.00
Nanauatan	15.80	0.00
Nanungaran	23.30	11.60
Pasingan	0.00	22.00
Poblacion	4.48	15.20
San Juan	0.00	68.80
Sinikking	58.90	0.00

1:90,000

0 0.4750.95 1.9 2.85 3.8 Kilometers

DEPARTMENT OF AGRICULTURE  
1898  
BOUNTIFUL CAGAYAN VALLEY REGION

Date Accomplished : May 2017

## Corn Phosphorous Map

Municipality of RIZAL  
Province of Cagayan, Philippines

Prepared by:

Alister Earl M. Meman  
Jouie D. Sumigad  
Isagani Cabalsi  
Geze James V. Binuyat  
Eleazar Gabriel A. Castillo  
Sally Jane P. Balbuena  
Eric G. Mata  
Aarone M. Furugganan  
Ric B. Balinoyos  
Kenneth Godfrey M. De Leon  
Crescen Karl M. Espejo  
Chinkee A. Agustin

Reviewed by:

ANGELITA B. CALUBAQUIB  
Science Research Specialist II

Noted by:

RESTITUTO E. SAMATRA  
Chief RAED

NENITA M. YABIS  
Asst. Regional Corn Coordinator

ORLANDO J. LORENZANA  
Regional Technical Director

LUCRECIO R. ALVIAR, JR. CESO III  
Regional Executive Director

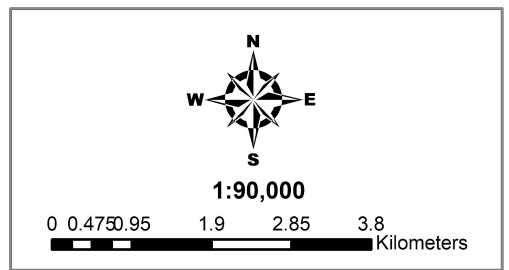
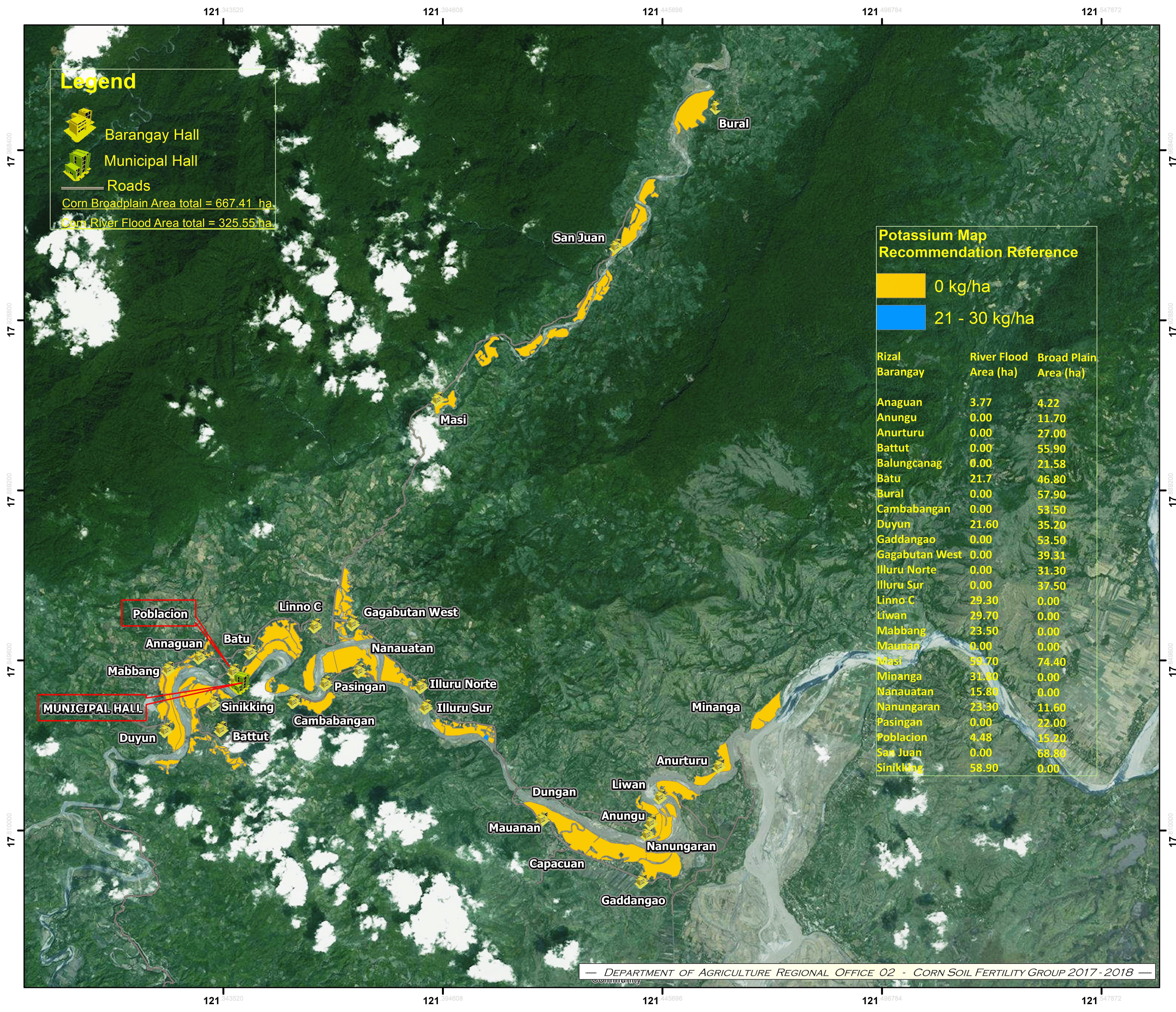
Datum: GCS\_WGS\_1984  
Map Source: Google Earthwin V6.0.3.2197  
© 2010 GOOGLE © 2013 Cnes / Spot Image © 2013 GOOGLE

This Corn Fertility Map was produced under the collaborative undertaking of the Department of Agriculture Regional Office No. 02, Regional Agricultural Engineering Division and the Local Government Unit, CY 2017. Boundaries are not considered authoritative.

The Department of Agriculture Regional Field Office No. 02 claims the sole responsibility by any omission/errors of this map. Users are requested to inform the DA-RFO 02, RAED, San Gabriel, Tuguegarao City, Cagayan. Fertilizer Recommendation Reference: Reliable for 3 years.

Distributed by: Department of Agriculture, RFO 02  
Regional Agricultural Engineering Division  
Corn Soil Fertility Group  
© Copy Right Reserved 2017-2018





**Corn Potassium Map**  
Municipality of RIZAL  
Province of Cagayan, Philippines

**Prerared by:**  
Alister Earl M. Meman  
Jouie D. Sumigad  
Isagani Cabalsi  
Geze James V. Binuyat  
Eleazar Gabriel A. Castillo  
Sally Jane P. Balbuena  
Eric G. Mata  
Aarone M. Furugganan  
Ric B. Balinoyos  
Kenneth Godfrey M. De Leon  
Crescen Karl M. Espejo  
Chinkee A. Agustin

**Reviewed by:**  
ANGELITA B. CALUBAQUIB  
Science Research Specialist II

**Noted by:**  
RESTITUTO E. SAMATRA  
Chief RAED

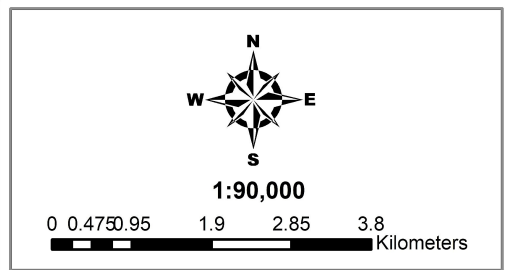
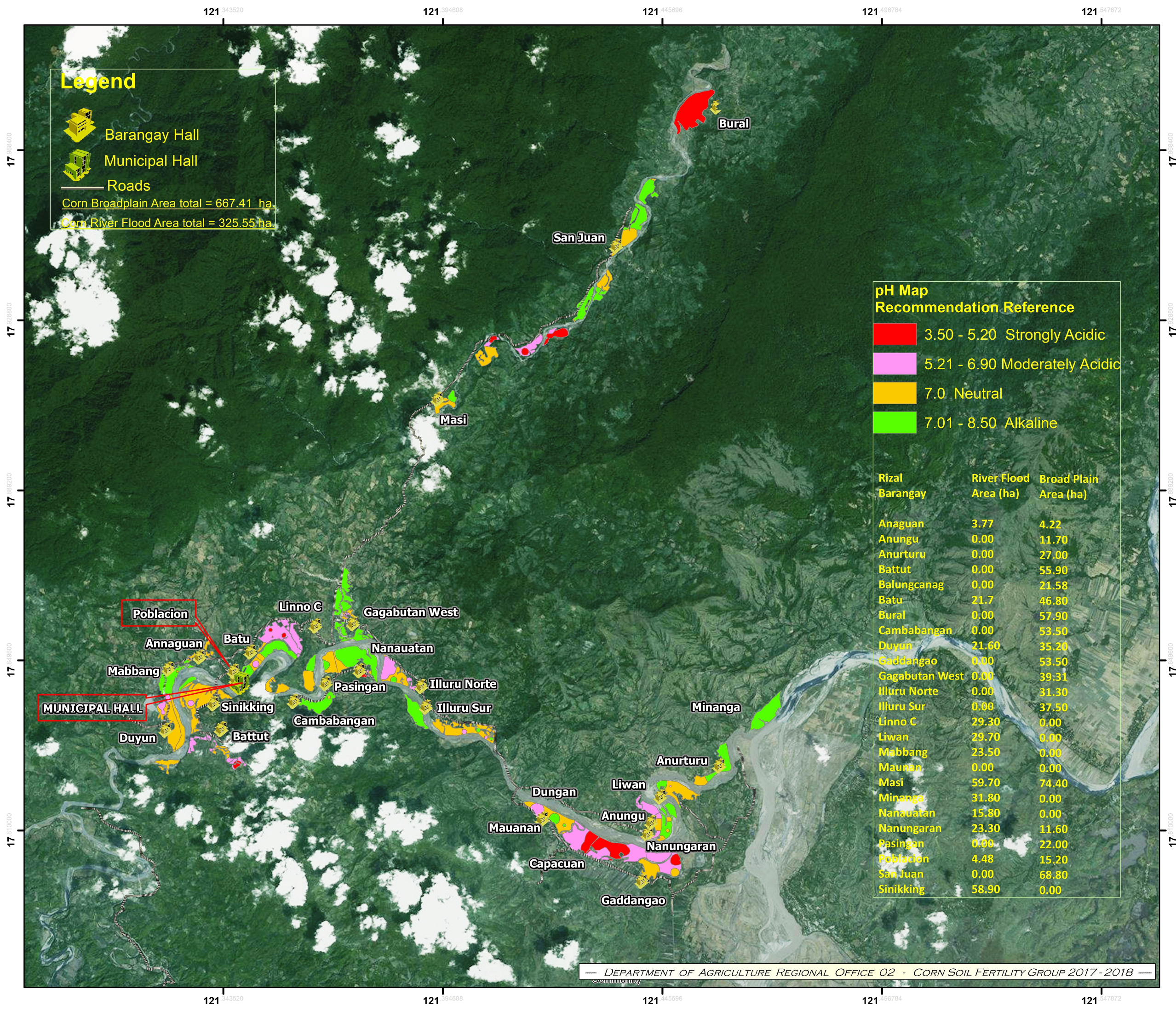
NENITA M. YABIS  
Asst. Regional Corn Coordinator

ORLANDO J. LORENZANA  
Regional Technical Director

LUCRECIO R. ALVIAR, JR. CESO III  
Regional Executive Director

Datum: GCS\_WGS\_1984  
Map Source: Google Earthwin V6.0.3.2197  
© 2010 GOOGLE © 2013 Cnes / Spot Image © 2013 GOOGLE  
This Corn Fertility Map was produced under the collaborative undertaking of the Department of Agriculture Regional Field Office No. 02, Regional Agricultural Engineering Division and the Local Government Unit, CY 2017. Boundaries are not considered authoritative.  
The Department of Agriculture Regional Field Office No. 02 claims the sole responsibility by any omission/errors of this map. Users are requested to inform the DA-RFO 02, RAED, San Gabriel, Tuguegarao City, Cagayan. Fertilizer Recommendation Reference: Reliable for 3 years.  
Distributed by: Department of Agriculture, RFO 02 Regional Agricultural Engineering Division Corn Soil Fertility Group © Copy Right Reserved 2017-2018





**Corn pH Map**  
Municipality of RIZAL  
Province of Cagayan, Philippines

- Prerared by:**
- Alister Earl M. Meman
  - Jouie D. Sumigad
  - Isagani Cabalsi
  - Geze James V. Binuyat
  - Eleazar Gabriel A. Castillo
  - Sally Jane P. Balbuena
  - Eric G. Mata
  - Aarone M. Furugganan
  - Ric B. Balinoyos
  - Kenneth Godfrey M. De Leon
  - Crescen Karl M. Espejo
  - Chinkee A. Agustin

**Reviewed by:**

ANGELITA B. CALUBAQUIB  
Science Research Specialist II

**Noted by:**

RESTITUTO E. SAMATRA  
Chief RAED

NENITA M. YABIS  
Asst. Regional Corn Coordinator

ORLANDO J. LORENZANA  
Regional Technical Director

LUCRECIO R. ALVIAR, JR. CESO III  
Regional Executive Director

Datum: GCS\_WGS\_1984  
Map Source: Google Earthwin V6.0.3.2197  
© 2010 GOOGLE © 2013 Cnes / Spot Image © 2013 GOOGLE

This Corn pH Fertility Map was produced under the collaborative undertaking of the Department of Agriculture Regional Office No. 02, Regional Agricultural Engineering Division and the Local Government Unit, CY 2017. Boundaries are not considered authoritative.

The Department of Agriculture Regional Field Office No. 02 claims the sole responsibility for any omission/errors of this map. Users are requested to inform the DA-RFO 02, RAED, San Gabriel, Tuguegarao City, Cagayan. Fertilizer Recommendation Reference: Reliable for 3 years.

Distributed by: Department of Agriculture, RFO 02  
Regional Agricultural Engineering Division  
Corn Soil Fertility Group  
© Copy Right Reserved 2017-2018