

0 0.275 0.55 1.1 1.65 2.2 Kilometers

NITROGEN MAP

Municipality of NAGUILIAN
Province of Isabela, Philippines

Prepared by:

Jouie D. Sumigad	Eric G. Mata	Joana Rose R. Roque
Adrian Joe T. Moreno	Isagani S. Cabalsi	Chinkee A. Agustin
Aarone M. Furugganan	Crescen Karl M. Espejo	Sally Jane B. Duruin
Eleazar Gabriel A. Castillo	Kenneth Godfrey M. De Leon	

Reviewed by: ANGELITA B. CALUBAQUIB
Science Research Specialist II

Noted by:

RESTITUTO E. SAMATRA
Chief, RAED

NENITA M. YABIS
Asst. Regional Corn Coordinator

ROSE MARY G. AQUINO
OIC- Regional Technical Director

NARCISO A. EDILLO, M.A.Ed.
Regional Executive Director

Datum: GCS_WGS_1984

Map Source: Google Earthwin V6.0.3.2197
© 2018 GOOGLE
© 2018 Cues / Spot Image
© 2018 GOOGLE

This Corn Fertility Map was produced under the collaborative undertaking of the Department of Agriculture Regional Field Office No. 02, Regional Agricultural Engineering Division and the Local Government Unit, CY 2017 - 2018

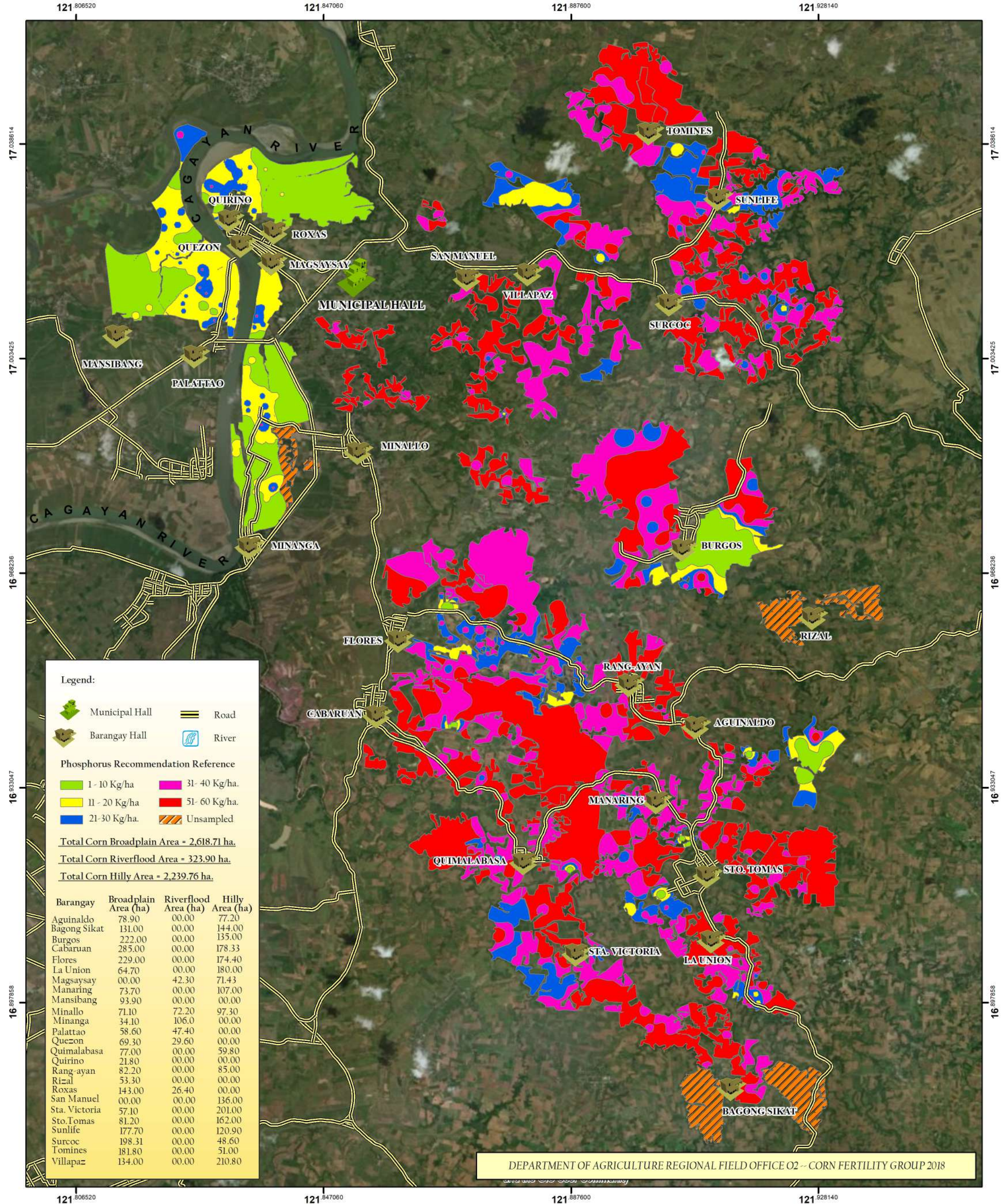
Boundaries are not considered authoritative.

The Department of Agriculture Regional Field Office No. 02 claims the sole responsibility by any omission / errors of this map. Users are requested to inform the DA-RFO 02, RAED, San Gabriel, Tuguegarao City, Cagayan.

Fertilizer Recommendation Reference: Reliable for 3 years

Distributed by: Department of Agriculture, RFO 02
Regional Agricultural Engineering Division
Corn Soil Fertility Group

© Copy Right Reserved.



Legend:

- Municipal Hall
- Barangay Hall
- Road
- River

Phosphorus Recommendation Reference

- 1 - 10 Kg/ha
- 11 - 20 Kg/ha
- 21 - 30 Kg/ha
- 31 - 40 Kg/ha
- 51 - 60 Kg/ha
- Unsampled

Total Corn Broadplain Area = 2,618.71 ha.

Total Corn Riverflood Area = 323.90 ha.

Total Corn Hilly Area = 2,239.76 ha.

Barangay	Broadplain Area (ha)	Riverflood Area (ha)	Hilly Area (ha)
Aguinaldo	78.90	00.00	77.20
Bagong Sikat	131.00	00.00	144.00
Burgos	222.00	00.00	135.00
Cabaruan	285.00	00.00	178.33
Flores	229.00	00.00	174.40
La Union	64.70	00.00	180.00
Magsaysay	00.00	42.30	71.43
Manaring	73.70	00.00	107.00
Mansibang	93.90	00.00	00.00
Minallo	71.10	72.20	97.30
Minanga	34.10	106.0	00.00
Palattao	58.60	47.40	00.00
Quezon	69.30	29.60	00.00
Quimalabasa	77.00	00.00	59.80
Quirino	21.80	00.00	00.00
Rang-ayan	82.20	00.00	85.00
Rizal	53.30	00.00	00.00
Roxas	143.00	26.40	00.00
San Manuel	00.00	00.00	136.00
Sta. Victoria	57.10	00.00	201.00
Sto. Tomas	81.20	00.00	162.00
Sunlife	177.70	00.00	120.90
Surcoc	198.31	00.00	48.60
Tomines	181.80	00.00	51.00
Villapaz	134.00	00.00	210.80

DEPARTMENT OF AGRICULTURE REGIONAL FIELD OFFICE 02 - CORN FERTILITY GROUP 2018

PHOSPHORUS MAP

Municipality of NAGUILIAN
Province of Isabela, Philippines

Prepared by:

Jouie D. Sumigad

Adrian Joe T. Moreno

Aarone M. Furugganan

Eleazar Gabriel A. Castillo

Eric G. Mata

Isagani S. Cabalsi

Crescen Karl M. Espejo

Kenneth Godfrey M. De Leon

Joana Rose R. Roque

Chinkee A. Agustin

Sally Jane B. Duruin

Reviewed by:

ANGELITA B. CALUBAQUIB
Science Research Specialist II

Noted by:

RESTITUTO E. SAMATRA
Chief, RAED

NENITA M. YABIS
Asst. Regional Corn Coordinator

ROSE MARY G. AQUINO
OIC- Regional Technical Director

NARCISO A. EDILLO, M.A.Ed.
Regional Executive Director

Datum: GCS_WGS_1984

Map Source: Google Earthwin V6.0.3.2197
© 2018 GOOGLE
© 2018 Cues / Spot Image
© 2018 GOOGLE

This Corn Fertility Map was produced under the collaborative undertaking of the Department of Agriculture Regional Field Office No. 02, Regional Agricultural Engineering Division and the Local Government Unit, CY 2017 - 2018

Boundaries are not considered authoritative.

The Department of Agriculture Regional Field Office No. 02 claims the sole responsibility by any omission / errors of this map. Users are requested to inform the DA-RFO 02, RAED, San Gabriel, Tuguegarao City, Cagayan.

Fertilizer Recommendation Reference: Reliable for 3 years

Distributed by: Department of Agriculture, RFO 02
Regional Agricultural Engineering Division
Corn Soil Fertility Group

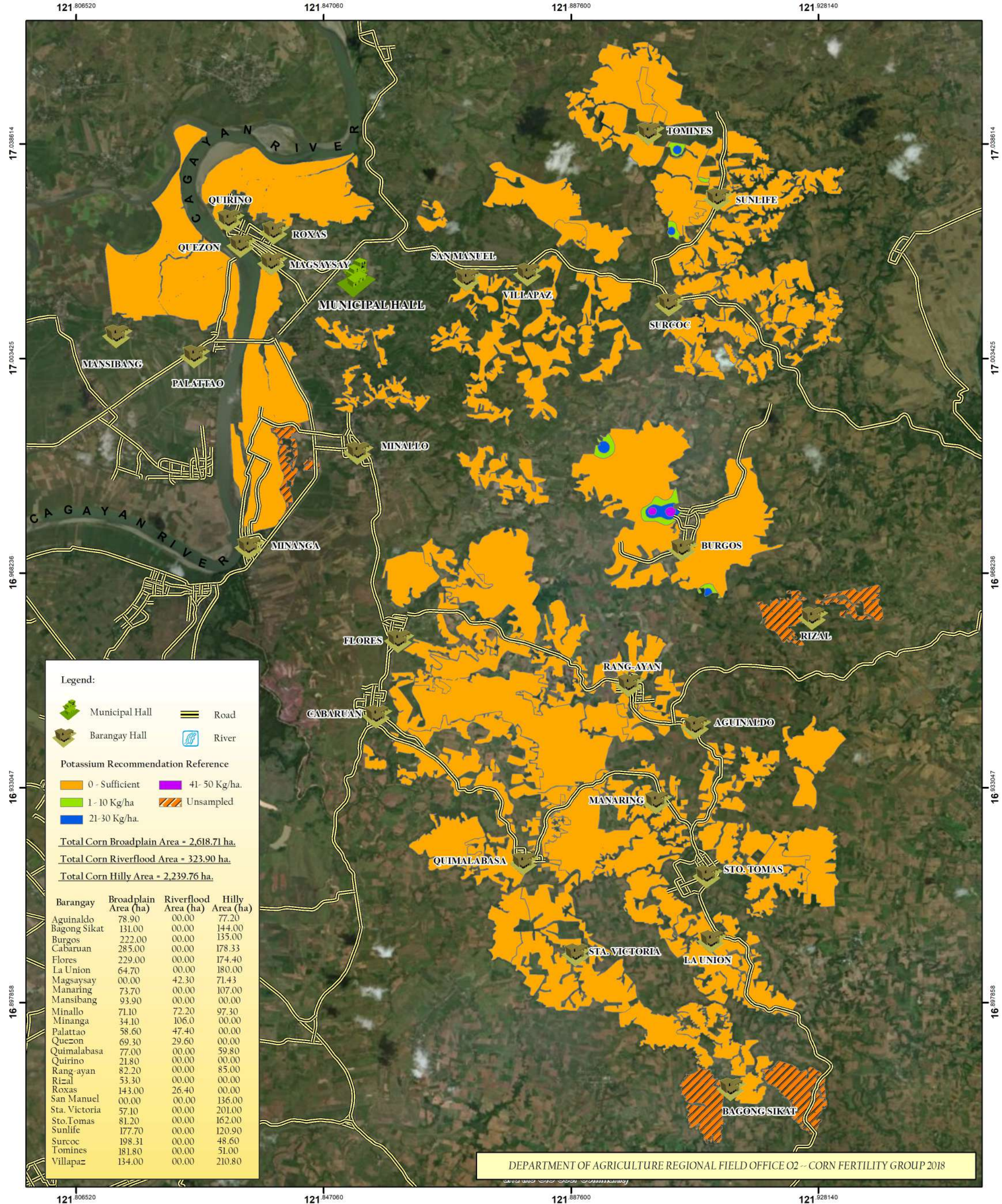
© Copy Right Reserved.



1:62,000



Date Accomplished: August, 2018



121 806520 121 847060 121 887600 121 928140

16 897858 16 897858 16 897858 16 897858

17 038614 17 03425 17 03047 16 966236 16 897858

POTASSIUM MAP
Municipality of NAGUILIAN
Province of Isabela, Philippines

Noted by:
RESTITUTO E. SAMATRA
Chief, RAED

Prepared by:
Jouie D. Sumigad
Adrian Joe T. Moreno
Aarone M. Furugganan
Eleazar Gabriel A. Castillo

Eric G. Mata
Isagani S. Cabalsi
Crescen Karl M. Espejo
Kenneth Godfrey M. De Leon

Joana Rose R. Roque
Chinkee A. Agustin
Sally Jane B. Duruin

NENITA M. YABIS
Asst. Regional Corn Coordinator

ROSE MARY G. AQUINO
OIC- Regional Technical Director

NARCISO A. EDILLO, M.A.Ed.
Regional Executive Director

Reviewed by: ANGELITA B. CALUBAQUIB
Science Research Specialist II

Datum: GCS_WGS_1984
Map Source: Google Earth V6.0.3.2197
© 2018 GOOGLE
© 2018 Cues / Spot Image
© 2018 GOOGLE

This Corn Fertility Map was produced under the collaborative undertaking of the Department of Agriculture Regional Field Office No. 02, Regional Agricultural Engineering Division and the Local Government Unit, CY 2017 - 2018

Boundaries are not considered authoritative.

The Department of Agriculture Regional Field Office No. 02 claims the sole responsibility by any omission / errors of this map. Users are requested to inform the DA-RFO 02, RAED, San Gabriel, Tuguegarao City, Cagayan.


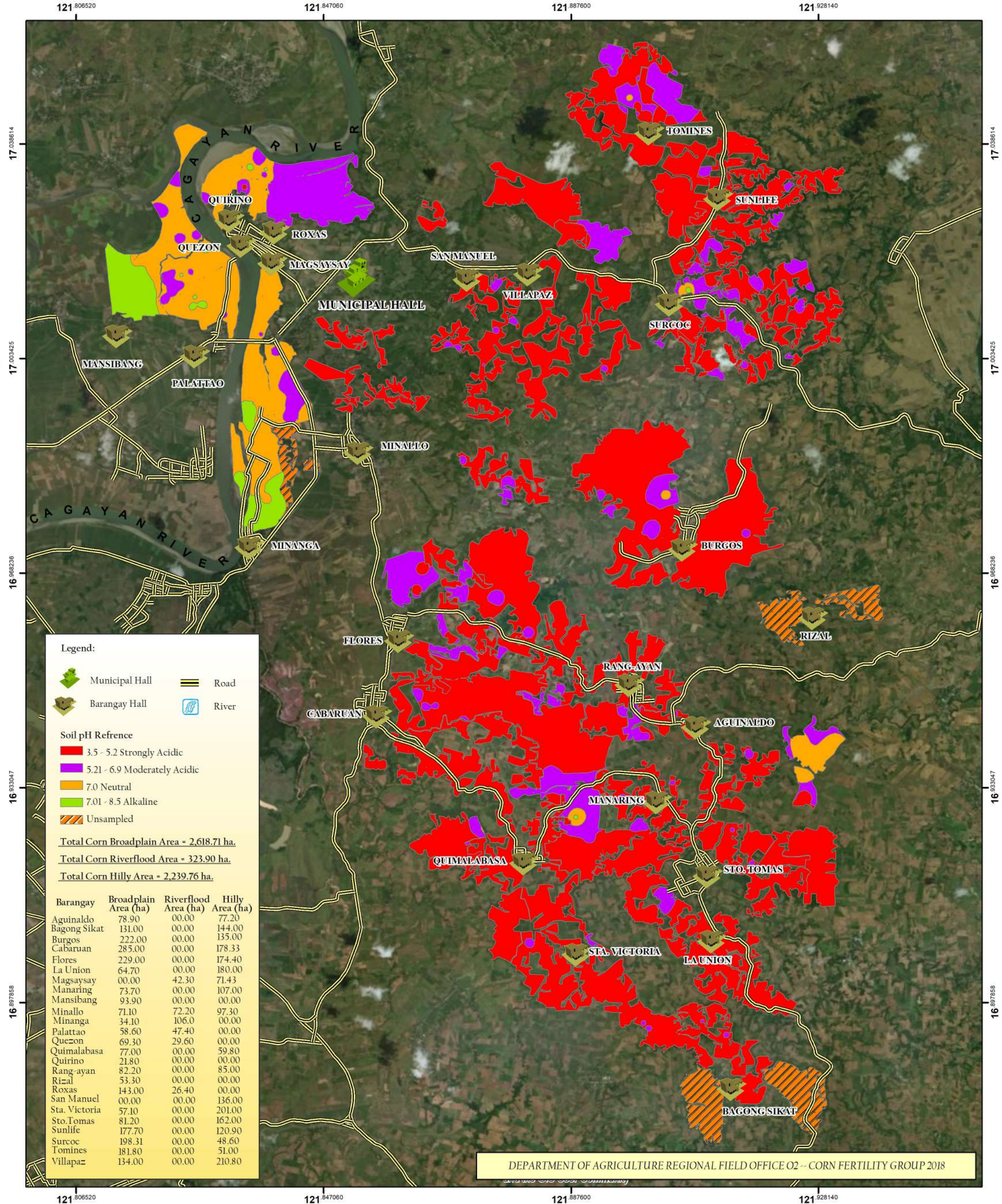
Fertilizer Recommendation Reference: Reliable for 3 years

Distributed by: Department of Agriculture, RFO 02
Regional Agricultural Engineering Division
Corn Soil Fertility Group

© Copy Right Reserved.

DEPARTMENT OF AGRICULTURE
1898
RAED
Bountiful Cagayan Valley Region

Date Accomplished: August, 2018



SOIL pH MAP

Municipality of NAGUILIAN

Province of Isabela, Philippines

Prepared by:

Jouie D. Sumigad

Adrian Joe T. Moreno

Aarone M. Furugganan

Eleazar Gabriel A. Castillo

Eric G. Mata

Isagani S. Cabalsi

Crescen Karl M. Espejo

Kenneth Godfrey M. De Leon

Joana Rose R. Roque

Chinkee A. Agustin

Sally Jane B. Duruin

Reviewed by:

ANGELITA B. CALUBAQUIB
Science Research Specialist II

Noted by:

RESTITUTO E. SAMATRA
Chief, RAED

NENITA M. YABIS
Asst. Regional Corn Coordinator

ROSE MARY G. AQUINO
OIC- Regional Technical Director

NARCISO A. EDILLO, M.A.Ed.
Regional Executive Director

Datum: GCS_WGS_1984

Map Source: Google Earthwin V6.0.3.2197
© 2018 GOOGLE
© 2018 Cues / Spot Image
© 2018 GOOGLE

This pH Map was produced under the collaborative undertaking of the Department of Agriculture Regional Field Office No. 02, Regional Agricultural Engineering Division and the Local Government Unit, CY 2017 - 2018

Boundaries are not considered authoritative.

The Department of Agriculture Regional Field Office No. 02 claims the sole responsibility by any omission / errors of this map. Users are requested to inform the DA-RFO 02, RAED, San Gabriel, Tuguegarao City, Cagayan.

Distributed by: Department of Agriculture, RFO 02
Regional Agricultural Engineering Division
Corn Soil Fertility Group

© Copy Right Reserved.